



Online Processing Sheet for CTE-CCA (Grant/Reject)

To be PutUp to Chairman / Member Secretary / Unit Heads by the appropriate level

(1)- Location of mine :- M/s Jaypee Cement Corporation Ltd Mandla South U/G coal mines lease Area 560 Hact Capacity 0.3 MTPA / Y K.H. No. 505,507,509,710 Forst Land 92.107 Hect Revenew land 310.87 Hect & Govt Land 37.203 & surface right 17.981 Hect etc Village - Manla ,Teh- Parasiya , Distt.- Chhindwara Date of inspection 06/11/2015 person accompanied by Col. K.D Singh Senior GM P& A (2) EC details :- EC granted by MOEF vide letter No. J11015/133/265/ 2009- IA .II (M)Dated 10/06/2015 to M/s M.P. State Mining Corporation Ltd Bhopal & same EC was transfer to M/s Jaypee cement corporation Ltd Vide MoEF vide letter No. J-11015 / 265 / 2009- IA - II (M)Dated 10/06/2015 it was up loaded in XGN in any specific-00- (3)- Lease Validity :- PP has valid Mining lease from 26/07/2013 to 25/07/2043 (4)Details of Lease :- Total Lease 560 Hect. & also having Surface right 17.981 acre (5)- Consent validity :- The CTE has obtained from the Board by old leases M/s State Mining corporation Bhopal . The New leases Jaypee Cement corporation ltd Noaida has applied for CTE fresh on own name (6)- Mining method :- underground fully Mechanized method pillar system (7)- Production Capacity:- Mining of coal 0.30 MPTA / Y (8)- Source of water pollution & control measures:- Source The mines have only two incline & also in developing phase it is not reached up to the coal seam a The production is not started till Now . The mines is under developing phase including road & 02 Nos. of incline development Treatment Facilities The domestic waste water is to discharge into soak pit . The colony is under development after development the STP is propose . there is only t one base camp There is 04 Block . The domestic waste water is discharged into to soak pit . The mine water will be generated when stared the production The settling tank is proposed for mine water treatment , After treatment it will be used for dust separation & plantation at present there is No mine water is generated (9)- Source of air pollution & control measures:- Fugitive dust emission due to mining activities , vehicle movement ,loading ,unloading of mineral etc. mine management will be made water spraying arrangement & maintenance of haul road, for control of fugitive dust . The PP has also carried out about 100 0 tree plantation in surface right area at Base Camp using tap soil obtained during incline development quantity about 8 Cubic meter (10)- Garland Drain:- . . The surface water drain has been made for storm water (11)-Plantation Plantation has been carried out & more plantation will be proposed (12)- Fee Detail: - • Mine management has deposited Rs. 450000 /- fee vide online EICO4095977241 date 03/11/2015 (13)-Mine management is applied for CTE fresh (14) Other information; - The mine is under developing phase (14)Recommendation: The mines having EC The mine management for 0.30 MTPA The only used oil 5.2 cat quantity about 3.0 MT/ Y it will be sold to register recycler There is No hazardous waste is stored at site The above mansions fact the CTE fresh is recommended with respect to mine management shall be constructed the settling tank & STP before started the production along with zero discharge condition shall be maintained & more plantation shall be done [1138]-23/11/2015~ RO Comments/Reply : / I recommend :May be GRANTED (After making necessary verification; I agree with inspecting officer; hence issuance / renewal of Authorization to the Industry is recommended as per the provisions of Rule 5(4) of the Hazardous Wastes (Management & Handling & Transboundary Movement) Rules 2008.)-I Certify this unit is Watercess

W.C Notings:

Grant/Reject Comments:

R.O Head (Queries to Staff)

R.O Staff (Queries to Industry & Replies by Industry)

Query@HO:

Certified By: 0-1138-23/11/2015-0-0

Comments @ HO

MSC/CHR-

Legal Action :

Legal No: 0

Legal Dt:

Sr. No.	Following Actions are Pending / Defaulting by Industry
1	e-File Last Month Patrak/Return [Prodn,Electricity,Fuel-Water Consmtm,Emmission]

Specific Instructions given to Industry at the time of visit , for Pt to Pt Compliance

Process Stacks

Flue gases Stacks

24/11/2015

2/3 (Through XGN)

N I C

BRIEF BIO-DATA OF THE MINE
Consent to Establish

S.No.	Particulars	Details
1.	Name of Mine	M/s. Jaypee Cement Corporation Ltd, Mandla South U/G Coal mine, Vill- Mandla, Teh- Parasiya, Distt - Chhindwara (M.P.) Area 560 Hac.
2.	Details of consent	1. Ferraission to Establish issued vides this letter No. 173 dtd. 08/01/2014.. (M/s. M.P. State mining Corp. Ltd)
3.	Location	At Khasra No. 505,507,509,710,Forst Land 92.107 ha, Revenew land 310.87 ha, & Govt land 37.203 & Surface right 17.981 ha, at Vill- Mandla, Teh- Parasiya, Distt - Chhindwara (M.P.)
4.	Environmental Clearance.	1. Environmental Clearance MOEF GOI, New Delhi vide letter No. J-11015/265/2009-IA-II(M) dated: 02/01/2013. 2. Transfer of Environmental Clearance MOEF GOI, New Delhi vide letter No. J-11015/265/2009-IA-II(M) dated: 10/06/2015.
5.	Product name and Capacity	Coal mine, Capacity: 0.3 MTPA
6.	Mine Lease Period	Period 26/07/2013 to 25/07/2043.
7.	Mining method	U/G Coal Mine.
8.	Water Consumption (Kl Per Day)	Industrial - 9.00 Domestic - 44.00
9.	Waste water Generation, (Kls/day)	Industrial - 38.00 Domestic - 6.00
10.	Comments of RO	As per IR of RO, Chhindwara recommended for grant of Consent to Establish.
11.	Issues for discussion	1. Detail of Water/Air pollution control system. 2. Pointwise compliance of EC / Consent to establish with Photographs.

FEED BACK

1.	Name of Officer/Designation	M. L. Patel S.E
2.	Date of Discussion	05/12/15
3.	Query raised.	
4.	Suggestions/Recommendations.	may be considered.

(Signature)

REFERENCE DATA OF THE MINE
Consent to Establish

S.No.	Particulars	Details
1.	Name of Mine	M/s. Jaypee Cement Corporation Ltd, Mandla South U/G Coal mine, Vill- Mandla, Teh- Parasiya, Distt - Chhindwara (M.P.) Area 560 Hac.
2.	Details of consent	1. Permission to Establish issued vides this letter No. 173 dtd. 08/01/2014.. (M/s. M.P. State mining Corp. Ltd)
3.	Location	At Khasra No. 505,507,509,710, Forst Land 92.107 ha, Revenew land 310.87 ha, & Govt land 37.203 & Surface right 17.981 ha, at Vill- Mandla, Teh- Parasiya, Distt - Chhindwara (M.P.)
4.	Environmental Clearance.	1. Environmental Clearance MOEF GOI, New Delhi vide letter No. J-11015/265/2009-IA-II(M) dated: 02/01/2013. 2. Transfer of Environmental Clearance MOEF GOI, New Delhi vide letter No. J-11015/265/2009-IA-II(M) dated: 10/06/2015.
5.	Product name and Capacity	Coal mine, Capacity: 0.3 MTPA
6.	Mine Lease Period	Period 26/07/2013 to 25/07/2043.
7.	Mining method	U/G Coal Mine.
8.	Water Consumption (Kl Per Day)	Industrial - 9.00 Domestic - 44.00
9.	Waste water Generation, (Kls/day)	Industrial - 38.00 Domestic - 6.00
10.	Comments of RO	As per IR of RO, Chhindwara recommended for grant of Consent to Establish.
11.	Issues for discussion	1. Detail of Water/Air pollution control system. 2. Pointwise compliance of EC / Consent to establish with Photographs.

FEED BACK

1.	Name of Officer/Designation	Abhay Saral - SE
2.	Date of Discussion	5/12/15
3.	Query raised.	
4.	Suggestions/Recommendations.	May be considered for (TE) - mine water shall be used for drinking purpose after proper treatment -


(Signature)

FEED BACK DATA OF THE MINE
Consent to Establish

S.No.	Particulars	Details
1.	Name of Mine	M/s. Jaypee Cement Corporation Ltd, Mandla South U/G Coal mine, Vill- Mandla, Teh- Parasiya, Dist - Chhindwara (M.P.) Area 560 Hac.
2.	Details of consent	1. Permission to Establish issued vides this letter No. 173 dtd. 08/01/2014.. (M/s. M.P. State mining Corp. Ltd)
3.	Location	At Khasra No. 505,507,509,710, Forst Land 92.107 ha, Revenew land 310.87 ha, & Govt land 37.203 & Surface right 17.981 ha, at Vill- Mandla, Teh- Parasiya, Dist - Chhindwara (M.P.)
4.	Environmental Clearance.	1. Environmental Clearance MOEF GOI, New Delhi vide letter No. J-11015/265/2009-IA-II(M) dated: 02/01/2013. 2. Transfer of Environmental Clearance MOEF GOI, New Delhi vide letter No. J-11015/265/2009-IA-II(M) dated: 10/06/2015.
5.	Product name and Capacity	Coal mine, Capacity: 0.3 MTPA
6.	Mine Lease Period	Period 26/07/2013 to 25/07/2043.
7.	Mining method	U/G Coal Mine.
8.	Water Consumption (Kl Per Day)	Industrial - 9.00 Domestic - 44.00
9.	Waste water Generation, (Kls/day)	Industrial - 38.00 Domestic - 6.00
10.	Comments of RO	As per IR of RO, Chhindwara recommended for grant of Consent to Establish.
11.	Issues for discussion	1. Detail of Water/Air pollution control system. 2. Pointwise compliance of EC / Consent to establish with Photographs.

0.3M

FEED BACK

1.	Name of Officer/Designation	H.S. Malviya SE
2.	Date of Discussion	5.12.15
3.	Query raised.	
4.	Suggestions/Recommendations.	May be considered with condition of proper treatment of mine air-water. 

(Signature)

FEED BACK OF THE MINE
Consent to Establish

S.No.	Particulars	Details
1.	Name of Mine	M/s. Jaypee Cement Corporation Ltd, Mandla South U/G Coal mine, VIII- Mandla, Teh- Parasiya, Distt - Chhindwara (M.P.) Area 560 Hac.
2.	Details of consent	1. Femiission to Establsh issued vides this letter No. 173 dtd. 08/01/2014.. (M/s. M.P. State mining Corp. Ltd)
3.	Location	At khasra No. 505,507,509,710,Forst Land 92.107 ha, Renew land 310.87 ha,& Govt land 37.203 & Surface right 17.981 ha, at VIII- Mandla, Teh- Parasiya, Distt - Chhindwara (M.P.)
4.	Environmental Clearance.	1. Environmental Clearance MOEF GOI, New Delhi vide letter No. J-11015/265/2009-IA-II(M) dated: 02/01/2013. 2. Transfer of Environmental Clearance MOEF GOI, New Delhi vide letter No. J-11015/265/2009-IA-II(M) dated: 10/06/2015.
5.	Product name and Capacity	Coal mine, Capacity: 0.3 MTPA
6.	Mine Lease Period	Period 26/07/2013 to 25/07/2043.
7.	Mining method	U/G Coal Mine.
8.	Water Consumption (Kl Per Day)	Industrial - 9.00 Domestic - 44.00
9.	Waste water Generation, (Kls/day)	Industrial - 38.00 Domestic - 6.00
10.	Comments of RO	As per IR of RO, Chhindwara recommended for grant of Consent to Establish.
11.	Issues for discussion	1. Detail of Water/Air pollution control system. 2. Pointwise compliance of EC / Consent to establish with Photographs.

FEED BACK

1.	Name of Officer/Designation	M. K. Mandrani SE
2.	Date of Discussion	05/12/15
3.	Query raised.	
4.	Suggestions/Recommendations.	case may be consider as per recommendation of RO.

(Signature)

FEED BACK OF THE MINE
Consent to Establish

S.No.	Particulars	Details
1.	Name of Mine	M/s. Jaypee Cement Corporation Ltd, Mandla South U/G Coal mine, Vill- Mandla, Teh- Parasiya, Distt - Chhindwara (M.P.) Area 560 Hac.
2.	Details of consent	1. Permission to Establish issued vides this letter No. 173 dtd. 08/01/2014.. (M/s. M.P. State mining Corp. Ltd)
3.	Location	At Khasra No. 505,507,509,710, Forst Land 92.107 ha, Revenew land 310.87 ha, & Govt land 37.203 & Surface right 17.981 ha, at Vill- Mandla, Teh- Parasiya, Distt - Chhindwara (M.P.)
4.	Environmental Clearance.	1. Environmental Clearance MOEF GOI, New Delhi vide letter No. J-11015/265/2009-IA-II(M) dated: 02/01/2013. 2. Transfer of Environmental Clearance MOEF GOI, New Delhi vide letter No. J-11015/265/2009-IA-II(M) dated: 10/06/2015.
5.	Product name and Capacity	Coal mine, Capacity: 0.3 MTPA
6.	Mine Lease Period	Period 26/07/2013 to 25/07/2043.
7.	Mining method	U/G Coal Mine.
8.	Water Consumption (KI Per Day)	Industrial - 9.00 Domestic - 44.00
9.	Waste water Generation, (KIs/day)	Industrial - 38.00 Domestic - 6.00
10.	Comments of RO	As per IR of RO, Chhindwara recommended for grant of Consent to Establish.
11.	Issues for discussion	1. Detail of Water/Air pollution control system. 2. Pointwise compliance of EC / Consent to establish with Photographs.

FEED BACK

1.	Name of Officer/Designation	V.S. Rai SE
2.	Date of Discussion	5/12/15
3.	Query raised.	
4.	Suggestions/Recommendations.	<ul style="list-style-type: none"> - CTE may be consider as per RO & EC condition - MHA be compliance - Water treatment Plant shall be installed

(Signature)

BRIEF DESCRIPTION OF THE MINE
Consent to Establish

S.No.	Particulars	Details
1.	Name of Mine	M/s. Jaypee Cement Corporation Ltd, Mandla South U/G Coal mine, Vill- Mandla, Teh- Parasiya, Distt - Chhindwara (M.P.) Area 560 Hac.
2.	Details of consent	1. Permission to Establish issued vides this letter No. 173 ctd. 08/01/2014.. (M/s. M.P. State mining Corp. Ltd)
3.	Location	At Khasra No. 505,507,509,710, Forst Land 92.107 ha, Renewal land 310.87 ha, & Govt land 37.203 & Surface right 17.981 ha, at Vill- Mandla, Teh- Parasiya, Distt - Chhindwara (M.P.)
4.	Environmental Clearance.	1. Environmental Clearance MOEF GOI, New Delhi vide letter No. J-11015/265/2009-IA-II(M) dated: 02/01/2013. 2. Transfer of Environmental Clearance MOEF GOI, New Delhi vide letter No. J-11015/265/2009-IA-II(M) dated: 10/06/2015.
5.	Product name and Capacity	Coal mine, Capacity: 0.3 MTPA
6.	Mine Lease Period	Period 26/07/2013 to 25/07/2043.
7.	Mining method	U/G Coal Mine.
8.	Water Consumption (KI Per Day)	Industrial - 9.00 Domestic - 44.00
9.	Waste water Generation, (KIs/day)	Industrial - 38.00 Domestic - 6.00
10.	Comments of RO	As per IR of RO, Chhindwara recommended for grant of Consent to Establish.
11.	Issues for discussion	1. Detail of Water/Air pollution control system. 2. Pointwise compliance of EC / Consent to establish with Photographs.

FEED BACK


1.	Name of Officer/Designation	B. Sharma, RE
2.	Date of Discussion	05/12/2018
3.	Query raised.	—
4.	Suggestions/Recommendations.	CTE may be considered as per recommendation of RO, Chhindwara and submit proposal for mine water treatment.


(Signature)

BRIEF DESCRIPTION OF THE MINE
Consent to Establish

S.No.	Particulars	Details
1.	Name of Mine	M/s. Jaypee Cement Corporation Ltd, Mandla South U/G Coal mine, Vill- Mandla, Teh- Parasiya, Distt - Chhindwara (M.P.) Area 560 Hac.
2.	Details of consent	1. Permission to Establish issued vides this letter No. 173 dtd. 08/01/2014.. (M/s. M.P. State mining Corp. Ltd)
3.	Location	At Khasra No. 505,507,509,710, Forst Land 92.107 ha, Revenew land 310.87 ha, & Govt land 37.203 & Surface right 17.981 ha, at Vill- Mandla, Teh- Parasiya, Distt - Chhindwara (M.P.)
4.	Environmental Clearance.	1. Environmental Clearance MOEF GOI, New Delhi vide letter No. J-11015/265/2009-IA-II(M) dated: 02/01/2013. 2. Transfer of Environmental Clearance MOEF GOI, New Delhi vide letter No. J-11015/265/2009-IA-II(M) dated: 10/06/2015.
5.	Product name and Capacity	Coal mine, Capacity: 0.3 MTPA
6.	Mine Lease Period	Period 26/07/2013 to 25/07/2043.
7.	Mining method	U/G Coal Mine.
8.	Water Consumption (Kl Per Day)	Industrial - 9.00 Domestic - 44.00
9.	Waste water Generation, (Kls/day)	Industrial - 38.00 Domestic - 6.00
10.	Comments of RO	As per IR of RO, Chhindwara recommended for grant of Consent to Establish.
11.	Issues for discussion	1. Detail of Water/Air pollution control system. 2. Pointwise compliance of EC / Consent to establish with Photographs.

FEED BACK

1.	Name of Officer/Designation	D.K. Jain E2
2.	Date of Discussion	05/12/15
3.	Query raised.	
4.	Suggestions/Recommendations.	case may be considered with change Name with condition of proper treatment of ww. 

(Signature)



Online Processing Sheet for CTE-CCA (Grant/Reject)

To be PutUp to Chairman / Member Secretary / Unit Heads by the appropriate level

Urdhan Open Cast Mine Pench Area Wcl (26450),
PLOT NO:66,
URDHAN , URDHAN ,
URDHAN - 480441
DIST : Chhindwara, TAL : Parasia, SIDC : Not In SIDC

On Date : 02/12/2015

Inward : 132938
Date : 17/11/2015
(CTE-Fresh)

Applying For : A,W Validity : 1 Years Category : RED Scale : LARGE
Air Sector :0 W.W.C. (Klpd): 500.000 (Ind) 10.000 (Dom)
Haz Sector : 0 W.W.G. (Klpd): 0.100 (Ind) 0.500 (Dom)
Investment Air Water Hazardous
320.70 Crs x 0 x 0 +0 x 0
Payable Fees : Air : 0, Water : 0, Haz : 0 No of Plants : 1 Incenerator : 0
Paid Amount : 0, DD No : 314264, Dt: , at SBI , Junnardev

Online Appln,PDFs,Catg,Scale,Fees Scrutinized by : P.R.DEV,C.C[1138]

Inspection Team :

Insp. Dt	To RO/HO	Inw @ RO	To Unit Hd	Hazd Brn	To MLS	Chairman	Decision Dt
29/11/2015	02/12/2015	02/12/2015	02/12/2015				

Online Appln (Queries to Industry & Replies)

Online Scrutiny: 132938-04/11/2015, After 13 Days

Query On:	06/11/2015-1138]
06/11/2015	
Reply On:	

Inspection@ RO (184094)

I.D. No. (26450)(1)- Location of mine :- M/s WCL Urdhaan O/C Coal Mine , Pench Area ,lease Area 320.742 Hac. ,Village- Urdhan ,Teh- Parasia , Dist.- Chhindwara(2) EC details :- EC granted by MOEF vide letter No. J-11015/13/94-IA-II(M) dt.28.11.1994 Not mansions capacity CCA obtained up to 30/09/2015 for 0.5 MTPA EC 0.70 MTPA dated 2/09/2015 (3)- Lease Validity :- M/s WCL Urdhan O/C Coal Mine , Pench Area ,lease Area 320.742 Hac. ,Village- Badkuhi ,Teh. Lease issued under Coal bering act 1957 for till the mineral is there (4) Details of Lease :- Total Lease 320.742 Hect. (5)- Consent validity - M/s WCL urdhan O/C Coal Mine , Pench Area ,lease Area 320.742 Hac. ,Village- urdhan ,Teh- Parasia , Dist.- Chhindwara has obtained consent under Air & water act from the Board Capacity 0.5 MTPA valid up to 30.09.2018 & applied for CTE fresh for exp. From 0.5 MTPA to 0.7 MTPA (6)- Mining method - Extraction of coal from open cost mining is done by open cost method involving the over burden excavation ,Blasting , loading ,Unloading of coal & transportation of coal to destination (7)- Production Capacity:- Mining of:- Coal - 0.5 MTPA production data 2013-2014 & 2014-2015 was 0.133 MTPA app for CTE exp 0.70 (8)- Source of water pollution &control measures:- Source 1- Mine Water - from mine the 300 KL per day water is pump out from present running mines The settling pond capacity 300 KL capacity has been made after treatment the water is used for plantation & Dust separation for existing capacity . Mine water will be generated 500 KL / Day for expen. The PP is proposed to made a 1100 KL capacity of pholon remediation treatment of mines water for expe. Capacity , the treated water is used for plantation dust separation etc Treated Water Used for:- (1) 250 KL/ Day Dust separation (2) 50 KL/ Day Green Belt (9)- Source of air pollution &control measures:-fugitive dust emission due to mining activities coal bunker, vehicle movement ,loading ,unloading of mineral etc. mine management has made water spraying arrangement & maintenance of haul road, for control of fugitive dust emission has been done existing capa. The 20 KL capacity of one water tanker is proposed additional . mines proponent has carried out the control blasting including green belt has been developed about 16000 spellings were planted in mines. The more plantations is proposed in phase manner in over burden dump. Presently the mines has one active pump for over burden management & garland drain has been provided along the O.B Dump & plantation is carried out. (10)- Garland Drain:- The garland drain has been provided for along with periphery of active dump.(11)-Plantation exists around the mine & premises along the road of coal transportation. Extensive green plantation has been be carried out. More plantation will be done (12)- Fee Detail: - Mine management has deposited Rs. 2,00, 000/- fee vide M.R. No 76/2039 Dt. 27/02/2013 at H.O. Bhopal hard copy of MR. Is submitted to R.O. Jabalpur (13)-Mine management is applied for CTE fresh for 0.7 MTPA (14) Recommendation: CTE fresh is recommended [1138]-02/12/2015- RO Comments/Reply : /I recommend :May be GRANTED-I Certify this unit is Watercess Paid-02/12/2015


W.C Notings:
Grant/Reject Comments:

BRIEF BIO-DATA OF THE MINE

Consent to Establish For Expansion

S.No.	Particulars	Details
1.	Name of Mine	M/s. Urdhan Open Cast Coal Mine , WCL, PENCH Area Village: -Urdhan Teh- Parasia ,Distt- Chhindwara (M.P.) Area 320.742 Ha.
2.	Details of consent	1. Renewal of Consent Valid dated: 30/09/18 Capacity: 0.5 MTPA 2. Consent to Establish
3.	Location	Plot No. 66, Village: -Urdhan Teh- Parasia ,Distt- Chhindwara (M.P.)
4.	Environmental Clearance.	1. Environmental Clearance MOEF GOI, New Delhi vide letter No. J-11015/13/94-IA-II(M) dated: 28/11/1994. 2. Amended in Environmental Clearance MOEF GOI, New Delhi vide letter No. J-11015/13/94-IA-II(M) dated: 02/09/2015.
5.	Product name and Capacity	Coal mine, Expansion Capacity: 0.5 MTPA to 0.70 MTPA
6.	Mine Lease Period	Lease issued under Coal bearing Act 1957 for till the Mineral in there (Life Time).
7.	Mining method	Extraction of Coal form Open Cast Coal Mine is done by Open Cast Method Involving the over burden excavation.
8.	Water Consumption (Kl Per Day)	Industrial - 500.00 Domestic - 10.00
9.	Waste water Generation, (Kl's/day)	Industrial - 0.10 Domestic - 0.50
10.	Comments of RO	As per IR of RO, Chhindwara recommended for grant of Consent to Establish.
11.	Issues for discussion	1. Detail of Water/Air pollution control system. 2. Pointwise compliance of EC / Renewal of Consent.

FEED BACK

1.	Name of Officer/Designation	M. L. Patel S.E
2.	Date of Discussion	05/12/15
3.	Query raised.	
4.	Suggestions/Recommendations.	CMPDS may be requested to present the study which they have conducted 

(Signature)

BRIEF BIO-DATA OF THE MINE

Consent to Establish For Expansion

S.No.	Particulars	Details
1.	Name of Mine	M/s. Urdhan Open Cast Coal Mine , WCL, PENCH Area Village: -Urdhan Teh- Parasia ,Distt- Chhindwara (M.P.) Area 320.742 Ha.
2.	Details of consent	1. Renewal of Consent Valid dated: 30/09/18 Capacity: 0.5 MTPA 2. Consent to Establish
3.	Location	Plot No. 66, Village: -Urdhan Teh- Parasia ,Distt- Chhindwara (M.P.)
4.	Environmental Clearance.	1. Environmental Clearance MOEF GOI, New Delhi vide letter No. J-11015/13/94-IA-II(M) dated: 28/11/1994. 2. Amended in Environmental Clearance MOEF GOI, New Delhi vide letter No. J-11015/13/94-IA-II(M) dated: 02/09/2015.
5.	Product name and Capacity	Coal mine, Expansion Capacity: 0.5 MTPA to 0.70 MTPA
6.	Mine Lease Period	Lease Issued under Coal bearing Act 1957 for till the Mineral in there (Life Time).
7.	Mining method	Extraction of Coal form Open Cast Coal Mine is done by Open Cast Method involving the over burden excavation.
8.	Water Consumption (Kl Per Day)	Industrial - 500.00 Domestic - 10.00
9.	Waste water Generation, (Kls/day)	Industrial - 0.10 Domestic - 0.50
10.	Comments of RO	As per IR of RO, Chhindwara recommended for grant of Consent to Establish .
11.	Issues for discussion	1. Detail of Water/Air pollution control system. 2. Pointwise compliance of EC / Renewal of Consent.

FEED BACK

1.	Name of Officer/Designation	Abhay Saraf - SE
2.	Date of Discussion	5/12/15
3.	Query raised.	
4.	Suggestions/Recommendations.	<p>P.P. shall install ETP & STP to treat effluent.</p> <p>• Top soil and OB should be placed at earmarked place.</p> <p>• P.P shall present the case next time with the person of COMPL.</p>

(Signature)

BRIEF BIO-DATA OF THE MINE

Consent to Establish For Expansion

S.No.	Particulars	Details
1.	Name of Mine	M/s. Urdhan Open Cast Coal Mine , WCL, Pench Area Village: -Urdhan Teh- Parasia ,Distt- Chhindwara (M.P.) Area 320.742 Ha.
2.	Details of consent	1. Renewal of Consent Valid dated: 30/09/18 Capacity: 0.5 MTPA 2. Consent to Establish
3.	Location	Plot No. 66, Village: -Urdhan Teh- Parasia ,Distt- Chhindwara (M.P.)
4.	Environmental Clearance.	1. Environmental Clearance MOEF GOI, New Delhi vide letter No. J-11015/13/94-IA-II(M) dated: 28/11/1994. 2. Amended in Environmental Clearance MOEF GOI, New Delhi vide letter No. J-11015/13/94-IA-II(M) dated: 02/09/2015.
5.	Product name and Capacity	Coal mine, Expansion Capacity: 0.5 MTPA to 0.70 MTPA
6.	Mine Lease Period	Lease Issued under Coal bearing Act 1957 for till the Mineral In there (Life Time).
7.	Mining method	Extraction of Coal form Open Cast Coal Mine is done by Open Cast Method involving the over burden excavation.
8.	Water Consumption (KI Per Day)	Industrial - 500.00 Domestic - 10.00
9.	Waste water Generation, (KIs/day)	Industrial - 0.10 Domestic - 0.50
10.	Comments of RO	As per IR of RO, Chhindwara recommended for grant of Consent to Establish.
11.	Issues for discussion	1. Detail of Water/Air pollution control system. 2. Pointwise compliance of EC / Renewal of Consent.

FEED BACK

1.	Name of Officer/Designation	H.S. Mahiya 8E
2.	Date of Discussion	5.12.15
3.	Query raised.	
4.	Suggestions/Recommendations.	Representative could not explain the details of acid water & treatment of the same here are for present refer to technical persons.

(Signature)


BRIEF BIO-DATA OF THE MINE

Consent to Establish For Expansion

S.No.	Particulars	Details
1.	Name of Mine	M/s. Urdhan Open Cast Coal Mine , WCL, PENCH Area Village: -Urdhan Teh- Parasia ,Distt- Chhindwara (M.P.) Area 320.742 Ha.
2.	Details of consent	1. Renewal of Consent Valid dated: 30/09/18 Capacity: 0.5 MTPA 2. Consent to Establish
3.	Location	Plot No. 66, Village: -Urdhan Teh- Parasia ,Distt- Chhindwara (M.P.)
4.	Environmental Clearance.	1. Environmental Clearance MOEF GOI, New Delhi vide letter No. J-11015/13/94-IA-II(M) dated: 28/11/1994. 2. Amended in Environmental Clearance MOEF GOI, New Delhi vide letter No. J-11015/13/94-IA-II(M) dated: 02/09/2015.
5.	Product name and Capacity	Coal mine, Expansion Capacity: 0.5 MTPA to 0.70 MTPA
6.	Mine Lease Period	Lease issued under Coal bearing Act 1957 for till the Mineral in there (Life Time).
7.	Mining method	Extraction of Coal form Open Cast Coal Mine is done by Open Cast Method involving the over burden excavation.
8.	Water Consumption (KI Per Day)	Industrial - 500.00 Domestic - 10.00
9.	Waste water Generation, (Kis/day)	Industrial - 0.10 Domestic - 0.50
10.	Comments of RO	As per IR of RO, Chhindwara recommended for grant of Consent to Establish.
11.	Issues for discussion	1. Detail of Water/Air pollution control system. 2. Pointwise compliance of EC / Renewal of Consent.

FEED BACK

1.	Name of Officer/Designation	M. K. Membrai SE
2.	Date of Discussion	05/12/15
3.	Query raised.	
4.	Suggestions/Recommendations.	Call for presentation next time with officers of CM PDE who studied the acidic water problem.

(Signature)

BRIEF BIO-DATA OF THE MINE

Consent to Establish For Expansion

S.No.	Particulars	Details
1.	Name of Mine	M/s. Urdhan Open Cast Coal Mine , WCL, Perch Area Village: -Urdhan Teh- Parasia ,Distt- Chhindwara (M.P.) Area 320.742 Ha.
2.	Details of consent	1. Renewal of Consent Valid dated: 30/09/18 Capacity: 0.5 MTPA 2. Consent to Establish
3.	Location	Plot No. 66, Village: -Urdhan Teh- Parasia ,Distt- Chhindwara (M.P.)
4.	Environmental Clearance.	1. Environmental Clearance MOEF GOI, New Delhi vide letter No. J-11015/13/94-IA-II(M) dated: 28/11/1994. 2. Amended in Environmental Clearance MOEF GOI, New Delhi vide letter No. J-11015/13/94-IA-II(M) dated: 02/09/2015.
5.	Product name and Capacity	Coal mine, Expansion Capacity: 0.5 MTPA to 0.70 MTPA
6.	Mine Lease Period	Lease issued under Coal bearing Act 1957 for till the Mineral in there (Life Time).
7.	Mining method	Extraction of Coal form Open Cast Coal Mine is done by Open Cast Method involving the over burden excavation.
8.	Water Consumption (Kl Per Day)	Industrial - 500.00 Domestic - 10.00
9.	Waste water Generation, (Kls/day)	Industrial - 0.10 Domestic - 0.50
10.	Comments of RO	As per IR of RO, Chhindwara recommended for grant of Consent to Establish .
11.	Issues for discussion	1. Detail of Water/Air pollution control system. 2. Pointwise compliance of EC / Renewal of Consent.

FEED BACK

1.	Name of Officer/Designation	V.S Rai SE
2.	Date of Discussion	5/12/15
3.	Query raised.	
4.	Suggestions/Recommendations.	Again call for presentation (NARVINE)


(Signature)

BRIEF BIO-DATA OF THE MINE

Consent to Establish For Expansion

S.No.	Particulars	Details
1.	Name of Mine	M/s. Urdhan Open Cast Coal Mine , WCL, Pench Area Village: -Urdhan Teh- Parasia ,Distt- Chhindwara (M.P.) Area 320.742 Ha.
2.	Details of consent	1. Renewal of Consent Valid dated: 30/09/18 Capacity: 0.5 MTPA 2. Consent to Establish
3.	Location	Plot No. 66, Village: -Urdhan Teh- Parasia ,Distt- Chhindwara (M.P.)
4.	Environmental Clearance.	1. Environmental Clearance MOEF GOI, New Delhi vide letter No. J-11015/13/94-IA-II(M) dated: 28/11/1994. 2. Amended In Environmental Clearance MOEF GOI, New Delhi vide letter No. J-11015/13/94-IA-II(M) dated: 02/09/2015.
5.	Product name and Capacity	Coal mine, Expansion Capacity: 0.5 MTPA to 0.70 MTPA
6.	Mine Lease Period	Lease issued under Coal bearing Act 1957 for till the Mineral in there (Life Time).
7.	Mining method	Extraction of Coal form Open Cast Coal Mine is done by Open Cast Method involving the over burden excavation.
8.	Water Consumption (KI Per Day)	Industrial - 500.00 Domestic - 10.00
9.	Waste water Generation, (KIs/day)	Industrial - 0.10 Domestic - 0.50
10.	Comments of RO	As per IR of RO, Chhindwara recommended for grant of Consent to Establish.
11.	Issues for discussion	1. Detail of Water/Air pollution control system. 2. Pointwise compliance of EC / Renewal of Consent.

FEED BACK

1.	Name of Officer/Designation	B. Sharma, EE
2.	Date of Discussion	05/12/2018
3.	Query raised.	—
4.	Suggestions/Recommendations.	Call the CMPDL official and present again on next date.


(Signature)

BRIEF BIO-DATA OF THE MINE

Consent to Establish For Expansion

S.No.	Particulars	Details
1.	Name of Mine	M/s. Urdhan Open Cast Coal Mine , WCL, Pench Area Village: -Urdhan Teh- Parasia ,Distt- Chhindwara (M.P.) Area 320.742 Ha.
2.	Details of consent	1. Renewal of Consent Valid dated: 30/09/18 Capacity: 0.5 MTPA 2. Consent to Establish
3.	Location	Plot No. 66, Village: -Urdhan Teh- Parasia ,Distt- Chhindwara (M.P.)
4.	Environmental Clearance.	1. Environmental Clearance MOEF GOI, New Delhi vide letter No. J-11015/13/94--IA-II(M) dated: 28/11/1994. 2. Amended in Environmental Clearance MOEF GOI, New Delhi vide letter No. J-11015/13/94--IA-II(M) dated: 02/09/2015.
5.	Product name and Capacity	Coal mine, Expansion Capacity: 0.5 MTPA to 0.70 MTPA
6.	Mine Lease Period	Lease issued under Coal bearing Act 1957 for till the Mineral in there (Life Time).
7.	Mining method	Extraction of Coal form Open Cast Coal Mine is done by Open Cast Method involving the over burden excavation.
8.	Water Consumption (Kl Per Day)	Industrial - 500.00 Domestic - 10.00
9.	Waste water Generation, (Kls/day)	Industrial - 0.10 Domestic - 0.50
10.	Comments of RO	As per IR of RO, Chhindwara recommended for grant of Consent to Establish.
11.	Issues for discussion	1. Detail of Water/Air pollution control system. 2. Pointwise compliance of EC / Renewal of Consent.

FEED BACK

1.	Name of Officer/Designation	D. K. Jain BR
2.	Date of Discussion	05/12/15
3.	Query raised.	
4.	Suggestions/Recommendations.	call again for Representation

(Signature)



Online Processing Sheet for CTE-CCA (Grant/Reject)

To be PutUp to Chairman / Member Secretary / Unit Heads by the appropriate level

(1)- Location of mine :- M/s WCL Barkuhi O/C Coal Mine , Pench Area , lease Area 237.51 Hect. , Village - Barkuhi , Teh- Parasiya , Dist- Chhindwara(2) EC details :- EC granted by MOEF 0.35 MTPA to 0.75 wide letter No. -11015/342/2007 / JA II(M) d 02/02/2015 (3)- Lease Validity :- valid up to 04 /01/2026 Paper up loaded In XGN (4)Details of Lease :- Total Lease 237.51 Hect. (5)- Consent validity - M/s WCL Barkuhi O/C Coal Mine has obtained consent under Air & water act from the Board Capacity 0.35 MTPA valid up to 07.11 .2015 & applied for CCA exp. for 0.35 to 0.75 MTPA under Air & water act for one year . The Mines has obtained the CTE fresh from the Board vide Letter No. 1542015(6)- Mining method - Extraction of coal from open cast mining method involving ,Blasting . Loading ,Unloading of coal & transportation of coal to destination (7)- Production Capacity:- Mining of:- Coal - 0.35 MTPA Production of least five years are as under (In MTPA)2010-11 NIL 2011-12 NIL 2012-13 NIL 2013-14 Nil 2014-15 0.018 which is under consented capacity The mine has obtained the CTE fresh for 0.35 to 0.75 MTPA & applied for CCA exp. :- Source 1- Mine Water - from mine the 82 KL per day water is pump out from present running mines The settling Tank capacity 3000 KL capacity which made during mining has been made after treatment the water is used for plantation & Dust separation. The 250 KL / Day mine water is generated form mines . The mine management has made the sump well at mine pit it will further treated at surface about 3000 KL capacity of settling tank . This water is utilized for dust separation & green belt development . There is no residential colony is proposed Treatment Facilities :- 1- The 250 KL water per day will be pump out from mines after expansion of mine production which is allow to settled in 3000KL Capacity Settling tank has been & utilized in dust separation & plantation purpose. 01- Settling tank at surface with a 3000 KL capacity Treated Water Used for:- (1) 155 KL/Day Dust (2) 95 KL/Day Green Belt water cess will be paid after assessment of correct year because Mine was not in operation during 2011-12 to 2013-14 (9)- Source of air pollution & control measures:- fugitive dust emission due to mining activities coal mining including drilling Basting , vehicle movement ,loading ,unloading of mineral etc. mine management has made water spraying arrangement & maintenance of haul road, for control of fugitive dust emission has been made ,02 numbers water tanker capacity 4.5 KL existing capacity & installed 20 KL capacity 01 additional water tanker is used for dust separation presently mines proponent has been developed the green belt about 25000 spellings were planted in mines. (10)- Garland Drain:- Garland drain has been contracted along the two dump excising & mining pit (11)- Fee Detail: - Mine management has deposited Rs. 200,000=00/- fee online(13)-Mine management is applied for CCA Expansion for 01 years (14) Recommendation: CCA Expansion is recommended from 08/11/2015 to 07/11/2016 with subjected to Zero discharge condition & more plantation [1138]-02/12/2015-- RO Comments/Reply : / I recommend :May be GRANTED-I Certify this unit is Watercess Defaulter-02/12/2015 W.C Notings: water used 295 KL / D[1138-ROH]-- Grant/Reject Comments:

R.O Head (Queries to Staff)

R.O Staff (Queries to Industry & Replies by Industry)

Query@HQ:

Certified By: 0-1138-02/12/2015-0-0

Comments @ HQ

MSC/CHR-

Legal Action :

Legal No: 0

Legal Dt:

Sr. No.	Following Actions are Pending / Defaulting by Industry
1	Please File Your e-Return of Water - Cess

Specific Instructions given to Industry at the time of visit , for Pt to Pt Compliance

mines shall be installed the high pressure dust separation system

Process Stacks

Flue gases Stacks

BRIEF BIO-DATA OF THE MINE**Expansion for Consent to Operate**

S.No.	Particulars	Details
1.	Name of Mine	M/s. Barkui, O/C. coal Mine, WCL, PENCH Area, P. O. Eklehara Distt. Chhindwara (M. P) Lease area 237.51 Ha.
2.	Details of /consent	Renewal of Cosnet Air & Water: Valid up to 07/11/2015. Consent to Establish issued vides this letter No. 12086 dtd; 01/06/2015.
3.	Location	WCL, Village; Barkui, PENCH Area Tehsil-Parasia, Distt. Chhindwara (M.P.),
4.	Environmental Clearance.	E.C. issued vides MOEF letter No. 11015/342/2/2007-IA.II (M) dated: 02/02/2012. 0.35 MTPA to 0.75 MTPA Peak. Coal Mine: Lease Area: 237.51 Ha
5.	Product name and Capacity	0.35 MTPA to 0.75 MTPA.
6.	Mining method	Extraction of Coal from Open cast Mining is done by Open cast Method involving the over Burden excavation Blasting loading unloading of coal and Transportation of Coal to destination.
7.	Water Consumption (Kl Per Day)	Industrial - 250.00 Domestic - 10.00
8.	Waste water Generation, Kls/day	Industrial - 0.00 Domestic - 5.00
9.	Comments of RO	AS per IR of RO, Chhindwara recommended for grant of Expansion for Consent to Operate
10.	Issues for discussion	Pointwise compliance of Consent to Establish with Photographs.

FEED BACK

1.	Name of Officer/Designation	M. L. Patel S.E.
2.	Date of Discussion	05/12/15
3.	Query raised.	
4.	Suggestions/Recommendations.	May be considered


(Signature)

BRIEF BIO-DATA OF THE MINE

Expansion for Consent to Operate

S.No.	Particulars	Details
1.	Name of Mine	M/s. Barkui, O/C. coal Mine, WCL, Panch Area, P. O. Ekehara Distt. Chhindwara (M. P) Lease area 237.51 Ha.
2.	Details of /consent	Renewal of Cosnet Air & Water: Valid up to 07/11/2015. Consent to Establish issued vides this letter No. 12086 dtd; 01/06/2015.
3.	Location	WCL, Village; Barkui, Panch Area Tehsil-Parasia, Distt. Chhindwara (M.P.),
4.	Environmental Clearance.	E.C. issued vides MOEF letter No. 11015/342/2/2007-IA.II (M) dated: 02/02/2012. 0.35 MTPA to 0.75 MTPA Peak. Coal Mine: Lease Area: 237.51 Ha
5.	Product name and Capacity	0.35 MTPA to 0.75 MTPA.
6.	Mining method	Extraction of Coal from Open cast Mining is done by Open cast Method involving the over Burden excavation Blasting loading unloading of coal and Transportation of Coal to destination.
7.	Water Consumption (Kl Per Day)	Industrial - 250.00 Domestic - 10.00
8.	Waste water Generation, Kls/day	Industrial - 0.00 Domestic - 5.00
9.	Comments of RO	AS per IR of RO, Chhindwara recommended for grant of Expansion for Consent to Operate
10.	Issues for discussion	Pointwise compliance of Consent to Establish with Photographs.

FEED BACK

1.	Name of Officer/Designation	A. bhay Saaf SE.
2.	Date of Discussion	5/12/15
3.	Query raised.	
4.	Suggestions/Recommendations.	<ul style="list-style-type: none">- OB burden and top soil should be placed at earmarked place.- shall construct proper gully drain.- shall install water sprinkling system at loading/unloading points and transportation roads. <p>(Signature)</p>

BRIEF BIO-DATA OF THE MINE


Expansion for Consent to Operate

S.No.	Particulars	Details
1.	Name of Mine	M/s. Barkui, O/C. coal Mine, WCL, PENCH AREA, P. O. Ekehara Distt. Chhindwara (M. P) Lease area 237.51 Ha.
2.	Details of /consent	Renewal of Cosnet Air & Water: Vaild up to 07/11/2015. Consent to Establish issued vides this letter No. 12086 dtd: 01/06/2015.
3.	Location	WCL, Village; Barkui, PENCH AREA Tehsil-Parasia, Distt. Chhindwara (M.P.),
4.	Environmental Clearance.	E.C. issued vides MOEF letter No. 11015/342/2/2007-IA.II (M) dated: 02/02/2012. 0.35 MTPA to 0.75 MTPA Peak. Coal Mine: Lease Area: 237.51 Ha
5.	Product name and Capacity	0.35 MTPA to 0.75 MTPA.
6.	Mining method	Extraction of Coal from Open cast Mining is done by Open cast Method involving the over Burden excavation Blasting loading unloading of coal and Transportation of Coal to destination.
7.	Water Consumption (Kl Per Day)	Industrial - 250.00 Domestic - 10.00
8.	Waste water Generation, Kls/day	Industrial - 0.00 Domestic - 5.00
9.	Comments of RO	AS per IR of RO, Chhindwara recommended for grant of Expansion for Consent to Operate
10.	Issues for discussion	Pointwise compliance of Consent to Establish with Photographs.

FEED BACK

1.	Name of Officer/Designation	H.S. MAWJA SE
2.	Date of Discussion	5-12-15
3.	Query raised.	
4.	Suggestions/Recommendations.	① Maybe consider as record by RO with proper treatment of spring water along with proper DB dump on the bank of catch pond.

② details of gabian wall in the estimate sheet submitted to BMD


 (Signature)

BRIEF BIO-DATA OF THE MINE

Expansion for Consent to Operate

S.No.	Particulars	Details
1.	Name of Mine	M/s. Barkul, O/C. coal Mine, WCL, PENCH AREA, P. O. Eklehara Distt. Chhindwara (M. P) Lease area 237.51 Ha.
2.	Details of /consent	Renewal of Cosnet Air & Water: Valid up to 07/11/2015. Consent to Establish issued vides this letter No. 12086 dtd; 01/06/2015.
3.	Location	WCL, Village; Barkul, PENCH AREA Tehsil-Parasia, Distt. Chhindwara (M.P.),
4.	Environmental Clearance.	E.C. Issued vides MOEF letter No. 11015/342/2/2007-1A.II (M) dated: 02/02/2012. 0.35 MTPA to 0.75 MTPA Peak. Coal Mine: Lease Area: 237.51 Ha
5.	Product name and Capacity	0.35 MTPA to 0.75 MTPA.
6.	Mining method	Extraction of Coal from Open cast Mining is done by Open cast Method involving the over Burden excavation Blasting loading unloading of coal and Transportation of Coal to destination.
7.	Water Consumption (KI Per Day)	Industrial - 250.00 Domestic - 10.00
8.	Waste water Generation, KIs/day	Industrial - 0.00 Domestic - 5.00
9.	Comments of RO	AS per IR of RO, Chhindwara recommended for grant of Expansion for Consent to Operate
10.	Issues for discussion	Pointwise compliance of Consent to Establish with Photographs.

FEED BACK

1.	Name of Officer/Designation	M. K. Mandra SE
2.	Date of Discussion	05/12/15
3.	Query raised.	
4.	Suggestions/Recommendations.	case may be consider as per recommendation of RO.

(Signature)

BRIEF BIO-DATA OF THE MINE**Expansion for Consent to Operate**

S.No.	Particulars	Details
1.	Name of Mine	M/s. Barkui, O/C. coal Mine, WCL, PENCH AREA, P. O. Eklehara Distt. Chhindwara (M. P) Lease area 237.51 Ha.
2.	Details of /consent	Renewal of Cosnet Air & Water: Valid up to 07/11/2015. Consent to Establish Issued vides this letter No. 12086 dtd; 01/06/2015.
3.	Location	WCL, Village; Barkui, PENCH AREA Tehsil-Parasia, Distt. Chhindwara (M.P.),
4.	Environmental Clearance:	E.C. Issued vides MOEF letter No. 11015/342/2/2007-IA.II (M) dated: 02/02/2012. 0.35 MTPA to 0.75 MTPA Peak. Coal Mine: Lease Area: 237.51 Ha
5.	Product name and Capacity	0.35 MTPA to 0.75 MTPA.
6.	Mining method	Extraction of Coal from Open cast Mining is done by Open cast Method involving the over Burden excavation Blasting loading unloading of coal and Transportation of Coal to destination.
7.	Water Consumption (Kl Per Day)	Industrial - 250.00 Domestic - 10.00
8.	Waste water Generation, Kls/day	Industrial - 0.00 Domestic - 5.00
9.	Comments of RO	AS per IR of RO, Chhindwara recommended for grant of Expansion for Consent to Operate
10.	Issues for discussion	Pointwise compliance of Consent to Establish with Photographs.

FEED BACK

1.	Name of Officer/Designation	N.S. Rao SE
2.	Date of Discussion	5/12/15
3.	Query raised.	
4.	Suggestions/Recommendations.	CTO may be considered after making compliance & gation ball


(Signature)

BRIEF BIO-DATA OF THE MINE

Expansion for Consent to Operate

S.No.	Particulars	Details
1.	Name of Mine	M/s. Barkul, O/C. coal Mine, WCL, PENCH AREA, P. O. EKDEHARA DISTT. CHHINDWARA (M. P) Lease area 237.51 Ha.
2.	Details of /consent	Renewal of Cosnet Air & Water: Valid up to 07/11/2015. Consent to Establish issued vides this letter No. 12086 dtd; 01/06/2015.
3.	Location	WCL, Village; Barkul, PENCH AREA Tehsil-Parasia, Distt. Chhindwara (M.P.),
4.	Environmental Clearance.	E.C. Issued vides MOEF letter No. 11015/342/2/2007-IA.II (M) dated: 02/02/2012. 0.35 MTPA to 0.75 MTPA Peak. Coal Mine: Lease Area: 237.51 Ha
5.	Product name and Capacity	0.35 MTPA to 0.75 MTPA.
6.	Mining method	Extraction of Coal from Open cast Mining is done by Open cast Method involving the over Burden excavation Blasting loading unloading of coal and Transportation of Coal to destination.
7.	Water Consumption (Kl Per Day)	Industrial - 250.00 Domestic - 10.00
8.	Waste water Generation, Kls/day	Industrial - 0.00 Domestic - 5.00
9.	Comments of RO	AS per IR of RO, Chhindwara recommended for grant of Expansion for Consent to Operate
10.	Issues for discussion	Pointwise compliance of Consent to Establish with Photographs.

FEED BACK

1.	Name of Officer/Designation	B. Shaama EE
2.	Date of Discussion	05/12/2015
3.	Query raised.	—
4.	Suggestions/Recommendations.	Case may be considered as per the recommendation of RO Chhindwara and submit in details of Gabston visit.


(Signature)

BRIEF BIO-DATA OF THE MINE

Expansion for Consent to Operate

S.No.	Particulars	Details
1.	Name of Mine	M/s. Barkui, O/C. coal Mine, WCL, Pench Area, P. O. Ekehara Distt. Chhindwara (M. P) Lease area 237.51 Ha.
2.	Details of /consent	Renewal of Cosnet Air & Water: Valid up to 07/11/2015. Consent to Establish issued vides this letter No. 12086 dtd; 01/06/2015.
3.	Location	WCL, Village; Barkui, Pench Area Tehsil-Parasia, Distt. Chhindwara (M.P.),
4.	Environmental Clearance.	E.C. issued vides MDEF letter No. 11015/342/2/2007-IA.II (M) dated: 02/02/2012. 0.35 MTPA to 0.75 MTPA Peak. Coal Mine: Lease Area: 237.51 Ha
5.	Product name and Capacity	0.35 MTPA to 0.75 MTPA.
6.	Mining method	Extraction of Coal from Open cast Mining is done by Open cast Method involving the over Burden excavation Blasting loading unloading of coal and Transportation of Coal to destination.
7.	Water Consumption (Kl Per Day)	Industrial - 250.00 Domestic - 10.00
8.	Waste water Generation, Kls/day	Industrial - 0.00 Domestic - 5.00
9.	Comments of RO	AS per IR of RO, Chhindwara recommended for grant of Expansion for Consent to Operate
10.	Issues for discussion	Pointwise compliance of Consent to Establish with Photographs.

FEED BACK

1.	Name of Officer/Designation	D.K. Jain
2.	Date of Discussion	05/12/15
3.	Query raised.	
4.	Suggestions/Recommendations.	case may be considered as per RO Recommendation


(Signature)



Online Processing Sheet for CTE-CCA (Grant/Reject)

To be PutUp to Chairman / Member Secretary / Unit Heads by the appropriate level

Smt.Nirmala Khemka, Ochre & Laterite Mines-Village- Kuchmaila Area 24.587 Ha
(65112),
PLOT NO:Khasra No.22(P),23,24/1,32(P),42 (P),43 (P) Total 24.587 Ha,
P.O.Jaitwara,District -Satna, Village- Kuchmalla - Tehsil -Birsinghpur-Satna,
Kuchmaila - 485221
DIST : Satna, TAL : Birsinghpur, SIDC : Not In SIDC

On Date : 02/12/2015

Inward : 143544
Date : 01/12/2015
(CCA-Fresh)

Applying For : A,W Validity : 1 Years Category : RED Scale : MEDIUM
Air Sector :0 W.W.C. (Klpd): 16.000 (Ind) 2.000 (Dom)
Haz Sector : 0 W.W.G. (Klpd): 0.000 (Ind) 0.000 (Dom)
Investment Air Water Hazardous
0.24587 Crn x 0 x 0 +0 x 0
Payable Fees : Air : 0, Water : 0, Haz : 0 No of Plants : 1 Incenerator : 0
Paid Amount : 0, DD No : DD No:EIDB4078123729, IDB, Bm:74592281, Paid Amt:30000, Dt. , Inw id: 132554
(CEF) Dt: 28/10/2015, Status: GRT

Online Appn,PDFs,Catg,Scale,Fees Scrutinized by : AMOL DAS SANT,SSO[1195]

Inspection Team :

Insp. Dt	To RO/HO	Inw @ HO	Insp @ HO	Haz Brn	To M.S	Chairman	Decision Dt
02/12/2015	02/12/2015	02/12/2015	02/12/2015				

Online Appn (Queries to Industry & Replies)

Online Scrutiny: 143544-30/11/2015, After 1 Days

Query On:	PLEASE SUBMIT FEE[01/12/2015-1195]
DI/12/2015	
Reply On:	

Inspection@ RO (184083)

(1)- Location of Mine :- Village Kuchmaila, Rakva 24.587 Hect Phone No.- 09425173066
Tehsil -Birsinghpur, Distt. Satna(2)- Lease Validity date - 11-2-2005 to 10-2-2055
(3)- Consent Validity date- New(4)- Product & Production capacity - Mining of Ochres,Laterite, - 1,50,000
TPA. (5)- Mining Process- Open Cost other than fully
Mechanized Method ,(6)- Source of water pollution & control measures:- No mine water is generated There is no
source of water pollution. (7)- Source of air pollution & control measures:- Due to mining activities vehicle
& maintenance of haul road, for control of air pollution. Proposed(8) Production Data - Information submitted by
mine management as below :-S.no. Year Name of minerals Production in MonthS.no. Year Name of product Production in
M.T/ Year I- Nil Nil Nil(9)- Mine management has applied for CCA fresh consent Operate.(10)- Mine management
already deposited online Epayment ID 47110 date 23- 10 -2015 Rs. 30000=00 as a CCA fresh - fee & also
submitted required document. Mine is recommended for grant of CCA fresh(11)- Dense plantation proposed on both
sides of the haul road & available open Land.(12) Mines environmental clearance compliance establishment consent
report submit. The mine is recommended for Air/Water consent One year from 10-12-2015 to 09-12-2016 .
[1195]-02/12/2015- RO Comments/Reply :I am agree to insepctig officer the consent for one year with stringent condition
/ I recommend :May be GRANTED--I Certify this unit is Watercess Defaulter-02/12/2015 .
W.C Notings: Production not started[1195-NRO]~
Grant/Reject Comments:

R.O Head (Queries to Staff)

R.O Staff (Queries to Industry & Replies by Industry)

Query@HO:

Certified By: 1195-02/12/2015-1237-02/12/2015-0-0

Comments @ HO

BRIEF BIO-DATA OF THE MINE.

Consent to Operate

S.No.	Particulars	Details
1	Name of Mine	M/s. Smt. Nirmala Khemka, Ochre & Laterite Mines, Vill. Kuchmaila, Post. Jaitwara, Distt. Satna. (M.P.) Area : 24.587 ha.
2	Details of consent	Permission to Establish issued vides this letter No. 22752 dtd. 28.11.15
3	Location	At Khasra No. 22(P),23,24,32(P),42(P),43(P), at Village: Kuchmaila, Tehsil: Birsinghpur, Distt: Satna (M. P.).
4	Environmental Clearance.	E.C. issued vides EPCO SEIAA in the Environmental Clearance letter No. 6380/SEIAA/EPCO/2015 dated: 19/10/2015.
5	Product name and Capacity	Ochres, Laterite Capacity: 1,50,000 TPA, Mining lease area: 24.587 hac
6	Mining method	Open cast other than Fully Mechanized Method.
7	Water Consumption (Kl Per Day)	Industrial - 16.000 Domestic - 2.000
8	Waste water Generation, Kls/day	Industrial - 0.00 Domestic - 0.00
9	Comments of RO	As per IR of RO recommended for grant of Consent to Operate
10	Issues for discussion	1. Detail of Water/Air pollution control system. 2. Pointwise compliance of E. C.

FEED BACK

1.	Name of Officer/Designation	M. L. Patel S.E
2.	Date of Discussion	05/12/15
3.	Query raised.	
4.	Suggestions/Recommendations.	may be considered


(Signature)

BRIEF BIO-DATA OF THE MINE.**Consent to Operate**

S.No.	Particulars	Details
1	Name of Mine	M/s. Smt. Nirmala Khemka, Ochre & Laterite Mines, Vill. Kuchmaila, Post. Jaitwara, Distt. Satna. (M.P.) Area : 24.587 ha.
2	Details of consent	Permission to Establish issued vides this letter No. 22752 dtd. 28.11.15
3	Location	At Khasra No. 22(P),23,24,32(P),42(P),43(P), at Village: Kuchmaila, Tehsil: Birsinghpur, Distt: Satna (M. P.).
4	Environmental Clearance.	E.C. issued vides EPCO SEIAA in the Environmental Clearance letter No. 6380/SEIAA/EPCO/2015 dated: 19/10/2015.
5	Product name and Capacity	Ochres, Laterite Capacity: 1,50,000 TPA, Mining lease area: 24.587 hac
6	Mining method	Open cast other than Fully Mechanized Method.
7	Water Consumption (Kl Per Day)	Industrial - 16.000 Domestic - 2.000
8	Waste water Generation, Kls/day	Industrial - 0.00 Domestic - 0.00
9	Comments of RO	As per IR of RO recommended for grant of Consent to Operate
10	Issues for discussion	1. Detail of Water/Air pollution control system. 2. Pointwise compliance of E. C.

FEED BACK

1.	Name of Officer/Designation	Abhay Saraf/SE
2.	Date of Discussion	5/12/15
3.	Query raised.	
4.	Suggestions/Recommendations.	<p>- PP shall placed the topsoil and OB at earmarked place.</p> <p>- shall provide water spraying arrangement at loading/unloading and haul roads.</p>

- Mining activity shall be done as per approved mining (Signature) plan.

BRIEF BIO-DATA OF THE MINE.**Consent to Operate**

S.No.	Particulars	Details
1	Name of Mine	M/s. Smt. Nirmaia Khemka, Ochre & Laterite Mines, Vill. Kuchmaila, Post. Jaitwara, Distt. Satna. (M.P.) Area : 24.587 ha.
2	Details of consent	Permission to Establish issued vides this letter No. 22752 dtd. 28.11.15
3	Location	At Khasra No. 22(P),23,24,32(P),42(P),43(P), at Village: Kuchmaila, Tehsil: Birsinghpur, Distt: Satna (M. P.).
4	Environmental Clearance.	E.C. issued vides EPCO SEIAA in the Environmental Clearance letter No. 6380/SEIAA/EPCO/2015 dated: 19/10/2015.
5	Product name and Capacity	Ochres, Laterite Capacity: 1,50,000 TPA, Mining lease area: 24.587 hac
6	Mining method	Open cost other than Fully Machanized Method.
7	Water Consumption (Kl Per Day)	Industrial - 16.000 Domestic - 2.000
8	Waste water Generation, Kls/day	Industrial - 0.00 Domestic - 0.00
9	Comments of RO	As per IR of RO recommended for grant of Consent to Operate
10	Issues for discussion	1. Detail of Water/Air pollution control system. 2. Pointwise compliance of E. C.

FEED BACK

1.	Name of Officer/Designation	H.S. Manjya SE
2.	Date of Discussion	5-12-15
3.	Query raised.	
4.	Suggestions/Recommendations.	may be considered as per record by RO



(Signature)

BRIEF BIO-DATA OF THE MINE.

Consent to Operate

S.No.	Particulars	Details
1	Name of Mine	M/s. Smt. Nirjala Khemka, Ochre & Laterite Mines, Vill. Kuchmaila, Post. Jaitwara, Distt. Satna. (M.P.) Area : 24.587 ha.
2	Details of consent	Permission to Establish issued vides this letter No. 22752 dtd. 28.11.15
3	Location	At Khasra No. 22(P),23,24,32(P),42(P),43(P), at Village: Kuchmaila, Tehsil: Birsinghpur, Distt: Satna (M. P.).
4	Environmental Clearance.	E.C. issued vides EPCO SEIAA in the Environmental Clearance letter No. 6380/SEIAA/EPCO/2015 dated: 19/10/2015.
5	Product name and Capacity	Ochres, Laterite Capacity: 1,50,000 TPA , Mining lease area: 24.587 hac
6	Mining method	Open cast other than Fully Mechanized Method.
7	Water Consumption (KI Per Day)	Industrial - 16.000 Domestic - 2.000
8	Waste water Generation, KIs/day	Industrial - 0.00 Domestic - 0.00
9	Comments of RO	As per IR of RO recommended for grant of Consent to Operate
10	Issues for discussion	1. Detail of Water/Air pollution control system. 2. Pointwise compliance of E. C.

FEED BACK

1.	Name of Officer/Designation	M. K. Mandraw SE
2.	Date of Discussion	05/12/15
3.	Query raised.	
4.	Suggestions/Recommendations.	case may be consider as per recommendation of R.O.


(Signature)

BRIEF BIO-DATA OF THE MINE.**Consent to Operate**

S.No.	Particulars	Details
1	Name of Mine	M/s. Smt. Nirmala Khemka, Ochre & Laterite Mines, Vill. Kuchmaila, Post. Jaitwara, Distt. Satna. (M.P.) Area : 24.587 ha.
2	Details of consent	Permission to Establish issued vides this letter No. 22752 dtd. 28.11.15
3	Location	At Khasra No. 22(P),23,24,32(P),42(P),43(P), at Village: Kuchmaila, Tehsil: Birsinghpur, Distt: Satna (M. P.).
4	Environmental Clearance.	E.C. Issued vides EPCO SEIAA in the Environmental Clearance letter No. 6380/SEIAA/EPCO/2015 dated: 19/10/2015.
5	Product name and Capacity	Ochres, Laterite Capacity: 1,50,000 TPA , Mining lease area: 24.587 hac
6	Mining method	Open cast other than Fully Mechanized Method.
7	Water Consumption (Kl Per Day)	Industrial - 16.000 Domestic - 2.000
8	Waste water Generation, Kls/day	Industrial - 0.00 Domestic - 0.00
9	Comments of RO	As per IR of RO recommended for grant of Consent to Operate
10	Issues for discussion	1. Detail of Water/Air pollution control system. 2. Pointwise compliance of E. C.

FEED BACK

1.	Name of Officer/Designation	V.S Rai I.E
2.	Date of Discussion	5-12-15
3.	Query raised.	
4.	Suggestions/Recommendations.	CTO maybe consider as recommended by RO


(Signature)

BRIEF BIO-DATA OF THE MINE.**Consent to Operate**

S.No.	Particulars	Details
1	Name of Mine	M/s. Smt. Nirjala Khemka, Ochre & Laterite Mines, Vill. Kuchmaila, Post. Jaitwara, Distt. Satna. (M.P.) Area : 24.587 ha.
2	Details of consent	Permission to Establish issued vides this letter No. 22752 dtd. 28.11.15
3	Location	At Khasra No. 22(P),23,24,32(P),42(P),43(P), at Village: Kuchmaila, Tehsil: Birsinghpur, Distt: Satna (M. P.).
4	Environmental Clearance.	E.C. issued vides EPCO SEIAA in the Environmental Clearance letter No. 6380/SEIAA/EPCO/2015 dated: 19/10/2015.
5	Product name and Capacity	Ochre, Laterite Capacity: 1,50,000 TPA , Mining lease area: 24.587 hac
6	Mining method	Open cast other than Fully Mechanized Method.
7	Water Consumption (Kl Per Day)	Industrial - 16.000 Domestic - 2.000
8	Waste water Generation, Kls/day	Industrial - 0.00 Domestic - 0.00
9	Comments of RO	As per IR of RO recommended for grant of Consent to Operate
10	Issues for discussion	1. Detail of Water/Air pollution control system. 2. Pointwise compliance of E. C.

FEED BACK

1.	Name of Officer/Designation	B. Sharma, EE
2.	Date of Discussion	05/12/2015
3.	Query raised.	-
4.	Suggestions/Recommendations.	Care may be considered.

(Signature)

BRIEF BIO-DATA OF THE MINE.

Consent to Operate

S.No.	Particulars	Details
1	Name of Mine	M/s. Smt. Nimala Khemka, Ochre & Laterite Mines, Vill. Kuchmaila, Post. Jaitwara, Distt. Satna. (M.P.) Area : 24.587 ha.
2	Details of consent	Permission to Establish issued vides this letter No. 22752 dtd. 28.11.15
3	Location	At Khasra No. 22(P),23,24,32(P),42(P),43(P), at Village: Kuchmaila, Tehsil: Birsinghpur, Distt: Satna (M. P.).
4	Environmental Clearance.	E.C. issued vides EPCO SEIAA in the Environmental Clearance letter No. 6380/SEIAA/EPCO/2015 dated: 19/10/2015.
5	Product name and Capacity	Ochres, Laterite Capacity: 1,50,000 TPA, Mining lease area: 24.587 hac
6	Mining method	Open cost other than Fully Machanized Method.
7	Water Consumption (Kl Per Day)	Industrial - 16.000 Domestic - 2.000
8	Waste water Generation, Kls/day	Industrial - 0.00 Domestic - 0.00
9	Comments of RO	As per IR of RO recommended for grant of Consent to Operate
10	Issues for discussion	1. Detail of Water/Air pollution control system. 2. Pointwise compliance of E. C.

FEED BACK

1.	Name of Officer/Designation	D. K. Jain BR
2.	Date of Discussion	05/12/15
3.	Query raised.	
4.	Suggestions/Recommendations.	case may be considered as per RO Recommendation

D. K. Jain
(Signature)



Online Processing Sheet for CTE-CCA (Grant/Reject)

To be PutUp to Chairman / Member Secretary / Unit Heads by the appropriate level

Om Prakash Rai (Mines), Village-Nadan Shiva Prasad Area 8.094 Hect (19297),
PLOT NO:8.094 HECT.,
REWA ROAD MAIHAR, NADAN SHIVA PRASD,
NADAN SHIVA PRASD - 485771
DIST : Satna, TAL : Maihar, SIDC : Not In SIDC

On Date : 02/12/2015

Inward : 143542
Date : 01/12/2015
(CCA-Re Apply)

Applying For : A,W Validity : 1 Years Category : RED Scale : MEDIUM
Air Sector :0 W.W.C. (Klpd): 11.000 (Ind) 2.000 (Dom)
Haz Sector : 0 W.W.G. (Klpd): 0.000 (Ind) 0.000 (Dom)
Investment Air Water Hazardous
0.08094 Crs x 0 x 0 +0 x 0
Payable Fees : Air : 0, Water : 0, Haz : 0 No of Plants : 1 Incenerator : 0
Paid Amount : 0, DD No : 68147 DATED 13.11.2015, Dt: , at SBI , SATNA
Online Appln,PDFs,Catg,Scale,Fees Scrutinized by : AMOL DAS SANT,SSO[1195]
Inspection Team :

Insp. Dt	To RO/HO	In HO	In Unit/HO	Hazd Brn	To M.S	Chairman	Decision Dt
02/12/2015	02/12/2015	02/12/2015	02/12/2015				

Online Appln (Queries to Industry & Replies)

Online Scrutiny: 143542-30/11/2015, After 1 Days

Query On: 01/12/2015	PLEASE SUBMIT FEE[01/12/2015-1195]
Reply On:	

Inspection@ RO (134081)

(1)- Location of Mine :- Village Nadan Shivaprasad, Rakva 8.094 Hect. Phone No.-
9425173817 Tehsil -Maihar, Dist. Satna(2)- Lease Validity date - 08-11-2032 (3)-
Consent Validity date- New(4)- Product & Production capacity - Mining of Lime Stone- 65,000 TPA &
Reject Stone - 35000 TPA.

(5)- Mining Process- Open Cost other than fully Mechanized Method.(6)- Source of water pollution &control measures:-
No mine water is generated . There is no source of water pollution. (7)- Source of air pollution &control measures:-
Due to mining activities vehicle movement ,loading ,unloading of mineral &over burden etc. mine management
has made water spraying arrangement & maintenance of haul road, for control of air pollution. Proposed(8) Production
Data - Information submitted by mine management as below :-S.no. Year Name of minerals Production in MonthS.no.
Year Name of product Production in M.T/ Year1- Nil Nil Nil(9)- Mine management has applied for CCA fresh consent
operate.(10)- Mine management already deposited online Epayment ID 68147 date 13- 11-2015 Rs. 30000=00 as a
CCA fresh - fee & also submitted required document. Mine is recommended for grant of CCA fresh.(11)- Dense
plantation proposed on both sides of the haul road & available open Land.(12) Mines environmental clearance
compliance establishment consent report submit. The mine is recommended for Air/Water consent One year from
10-12-2015 to 09-12-2016. [1195]-02/12/2015- RO Comments/Reply :I am agree to insepctig officer the consent for
one year with stringent condition / I recommend :May be GRANTED-I Certify this unit is Watercess Defaulter-02/12/2015
W.C Notings: Production not started[1195-NRO]-

Grant/Reject Comments:

RO Head (Queries to Staff)

RO Staff (Queries to Industry & Replies by Industry)

Query@HO:

Certified By: 1195-02/12/2015-1237-02/12/2015-0-0

Comments @ HO

02/12/2015-HOS-
sunil k.kumar,sect. This is a case of CCA re apply, PP may be called for presentation on 05.12.2015.

BRIEF BIO-DATA OF THE MINE

Consent to Operate

S.No.	Particulars	Details
1.	Name of Mine and location	M/s. Om Prakash Rai (Mine) Village - Nadan Shiva Prasad, Rewa Road Malhar, Dist. Satna (MP) Lease Area : 8.094 ha.
2.	Details of Renewal /consent	Permission to Establish issued vides this letter No. 22744 dtd. 28.11.15
3.	Environmental Clearance.	E.C. from EPCO-SEIAA/2015/7405 dtd. 09.11.2015
4.	Product name and Capacity	Lime Stone - 65,000 TPA & Refect Stone - 35,000 TPA
5.	Mining method	Open Cast fully Mechanized method
6.	Water Consumption (Kl Per Day)	a. Domestic- 11.000 b. Industrial 2.000
7.	Waste Generation, water Kls/day	a. Domestic- 0.000 b. Industrial 0.000
8.	Mining Lease Validity.	12.09.2029
9.	Comments of RO	RO IR received, Recommendation for Consent to Operate
10.	Issues for discussion	1. Detail of Water/Air pollution control system. 2. Pointwise compliance of EC / Consent to establish with Photographs.

FEED BACK

1.	Name of Officer/Designation	M. L. Patel S.E
2.	Date of Discussion	05/12/15
3.	Query raised.	/
4.	Suggestions/Recommendations.	May be considered.


(Signature)

BRIEF BIO-DATA OF THE MINE

Consent to Operate

S.No.	Particulars	Details
1.	Name of Mine and location	M/s. Om Prakash Rai (Mine) Village - Nadan Shiva Prasad, Rewa Road Malhar, Dist. Satna (MP) Lease Area : 8.094 ha.
2.	Details of Renewal /consent	Permission to Establish issued vides this letter No. 22744 dtd. 28.11.15
3.	Environmental Clearance.	E.C. from EPCO-SEIAA/2015/7405 dtd. 09.11.2015
4.	Product name and Capacity	Lime Stone - 65,000 TPA & Reject Stone - 35,000 TPA
5.	Mining method	Open Cast fully Mechanized method
6.	Water Consumption (Kl Per Day)	a. Domestic- 11.000 b. Industrial 2.000
7.	Waste Generation, water Kls/day	a. Domestic- 0.000 b. Industrial 0.000
8.	Mining Lease Validity.	12.09.2029
9.	Comments of RO	RO IR received, Recommendation for Consent to Operate
10.	Issues for discussion	1. Detail of Water/Air pollution control system. 2. Pointwise compliance of EC / Consent to establish with Photographs.

FEED BACK

1.	Name of Officer/Designation	Abhay Saraf SE
2.	Date of Discussion	5/12/15
3.	Query raised.	
4.	Suggestions/Recommendations.	PP shall placed in the top soil and OB of earmarked place + shall provide water spraying arrangement at loading/unloading and on haul roads

- Mining activity shall (signature) be done as per approved mining plan.

BRIEF BIO-DATA OF THE MINE

Consent to Operate

S.No.	Particulars	Details
1.	Name of Mine and location	M/s. Om Prakash Rai (Mine) Village - Nadan Shiva Prasad, Rewa Road Maihar, Dist. Satna (MP) Lease Area : 8.094 ha.
2.	Details of Renewal /consent	Permission to Establish issued vides this letter No. 22744 dtd. 28.11.15
3.	Environmental Clearance.	E.C. from EPCO-SEIAA/2015/7405 dtd. 09.11.2015
4.	Product name and Capacity	Lime Stone - 65,000 TPA & Reject Stone - 35,000 TPA
5.	Mining method	Open Cast fully Mechanized method
6.	Water Consumption (Kl Per Day)	a. Domestic- 11.000 b. Industrial 2.000
7.	Waste water Generation, Kls/day	a. Domestic- 0.000 b. Industrial 0.000
8.	Mining Lease Validity.	12.09.2029
9.	Comments of RO	RO IR received, Recommendation for Consent to Operate
10.	Issues for discussion	1. Detail of Water/Air pollution control system. 2. Pointwise compliance of EC / Consent to establish with Photographs.

FEED BACK

1.	Name of Officer/Designation	H.S. Maniwa SE
2.	Date of Discussion	5-12-15
3.	Query raised.	
4.	Suggestions/Recommendations.	Query considered as recurring No

(Signature)

BRIEF BIO-DATA OF THE MINE

Consent to Operate

<i>S.No.</i>	<i>Particulars</i>	<i>Details</i>
1.	Name of Mine and location	<i>M/s. Om Prakash Rai (Mine) Village - Madan Shiva Prasad, Rewa Road Maihar, Dist. Satna (MP) Lease Area : 8.094 ha.</i>
2.	Details of Renewal /consent	Permission to Establish issued vides this letter No. 22744 dtd. 28.11.15
3.	Environmental Clearance.	E.C. from EPCO-SEIAA/2015/7405 dtd. 09.11.2015
4.	Product name and Capacity	Lime Stone - 65,000 TPA & Reject Stone - 35,000 TPA
5.	Mining method	Open Cast fully Mechanized method
6.	Water Consumption (Kl Per Day)	a. Domestic- 11.000 b. Industrial 2.000
7.	Waste water Generation, Kls/day	a. Domestic- 0.000 b. Industrial 0.000
8.	Mining Lease Validity.	12.09.2029
9.	Comments of RO	RO IR received, Recommendation for Consent to Operate
10.	Issues for discussion	1. Detail of Water/Air pollution control system. 2. Pointwise compliance of EC / Consent to establish with Photographs.

FEED BACK

1.	Name of Officer/Designation	<i>M.K. Mandwai SE</i>
2.	Date of Discussion	<i>05/12/15</i>
3.	Query raised.	
4.	Suggestions/Recommendations.	<i>case may be consider as per recommendation of RO</i>

(Signature)


BRIEF BIO-DATA OF THE MINE

Consent to Operate

S.No.	Particulars	Details
1.	Name of Mine and location	M/s. Om Prakash Rai (Mine) Village - Madan Shiva Prasad, Rewa Road Malhar, Dist. Satna (MP) Lease Area : 8.094 ha.
2.	Details of Renewal /consent	Permission to Establish issued vides this letter No. 22744 dtd. 28.11.15
3.	Environmental Clearance.	E.C. from EPCO-SEIAA/2015/7405 dtd. 09.11.2015
4.	Product name and Capacity	Lime Stone - 65,000 TPA & Reject Stone - 35,000 TPA
5.	Mining method	Open Cast fully Mechanized method
6.	Water Consumption (Kl Per Day)	a. Domestic- 11.000 b. Industrial 2.000
7.	Waste water Generation, Kls/day	a. Domestic- 0.000 b. Industrial 0.000
8.	Mining Lease Validity.	12.09.2029
9.	Comments of RO	RO IR received, Recommendation for Consent to Operate
10.	Issues for discussion	1. Detail of Water/Air pollution control system. 2. Pointwise compliance of EC / Consent to establish with Photographs.

FEED BACK

1.	Name of Officer/Designation	Vishai SE
2.	Date of Discussion	5-12-15
3.	Query raised.	
4.	Suggestions/Recommendations.	CTO may be complian with necessary condition


(Signature)

BRIEF BIO-DATA OF THE MINE

Consent to Operate

S.No.	Particulars	Details
1.	Name of Mine and location	<i>M/s. Om Prakash Rai (Mine) Village - Nadan Shiva Prasad, Rawa Road Malhar, Dist. Satna (MP) Lease Area : 8.094 ha.</i>
2.	Details of Renewal /consent	Permission to Establish issued vide this letter No. 22744 dtd. 28.11.15
3.	Environmental Clearance.	E.C. from EPCO-SEIAA/2015/7405 dtd. 09.11.2015
4.	Product name and Capacity	Lime Stone - 65,000 TPA & Reject Stone - 35,000 TPA
5.	Mining method	Open Cast fully Mechanized method
6.	Water Consumption (Kl Per Day)	a. Domestic- 11.000 b. Industrial 2.000
7.	Waste Generation, water Kl/day	a. Domestic- 0.000 b. Industrial 0.000
8.	Mining Lease Validity.	12.09.2029
9.	Comments of RO	RO IR received, Recommendation for Consent to Operate
10.	Issues for discussion	1. Detail of Water/Air pollution control system. 2. Pointwise compliance of EC / Consent to establish with Photographs.

FEED BACK

1.	Name of Officer/Designation	<i>B. Sharma, EE</i>
2.	Date of Discussion	<i>05/12/2018</i>
3.	Query raised.	-
4.	Suggestions/Recommendations.	<i>Care may be considered as per the recommendation of RO, Satna</i>


(Signature)

BRIEF BIO-DATA OF THE MINE

Consent to Operate

S.No.	Particulars	Details
1.	Name of Mine and location	M/s. Om Prakash Rai (Mine) Village - Nadan Shiva Prasad, Rewa Road Maihar, Dist. Satna (MP) Lease Area : 8.094 ha.
2.	Details of Renewal /consent	Permission to Establish issued vides this letter No. 22744 dtd. 28.11.15
3.	Environmental Clearance.	E.C. from EPCO-SEIAA/2015/7405 dtd. 09.11.2015
4.	Product name and Capacity	Lime Stone - 65,000 TPA & Refect Stone - 35,000 TPA
5.	Mining method	Open Cast fully Mechanized method
6.	Water Consumption (Kl Per Day)	a. Domestic- 11.000 b. Industrial 2.000
7.	Waste water Generation, Kls/day	a. Domestic- 0.000 b. Industrial 0.000
8.	Mining Lease Validity.	12.09.2029
9.	Comments of RO	RO IR received, Recommendation for Consent to Operate
10.	Issues for discussion	1. Detail of Water/Air pollution control system. 2. Pointwise compliance of EC / Consent to establish with Photographs.

FEED BACK

1.	Name of Officer/Designation	D.K. Jain @ R
2.	Date of Discussion	05/12/15
3.	Query raised.	
4.	Suggestions/Recommendations.	Case may be considered as per RO Recommendation

D.K. Jain
(Signature)



Online Processing Sheet for CTE-CCA (Grant/Reject)

To be PutUp to Chairman / Member Secretary / Unit Heads by the appropriate level

Om Prakash Rai (Mines), Village-Pahari Area 8.094 Hect. (19300),
PLOT NO:8.094 HECT.,
REWA ROAD MAIHAR, PAHARI NO.-2,
PAHARI - 485771
DIST : Satna, TAL : Maihar, SIDC : Not In SIDC

On Date : 02/12/2015

Inward : 143545
Date : 01/12/2015
(CCA-Re Apply)

Applying For : A,W Validity : 1 Years Category : RED Scale : MEDIUM
Air Sector : 0 W.W.C. (Klpd): 11.000 (Ind) 2.000 (Dom)
Haz Sector : 0 W.W.G. (Klpd): 0.000 (Ind) 0.000 (Dom)
Investment Air Water Hazardous
8.09 Crs x 0 x 0 +0 x 0
Payable Fees : Air : 0, Water : 0, Haz : 0 No of Plants : 1 Incenerator : 0
Paid Amount : 0, DD No: DD No:ESBI4113675858,SBI,Brn:IG0AZLFZZ0,Paid Amt:30000, Dt : , Inw id: 143092
(CEF) Dt: 18/11/2015,Status: GRT

Online Appln,PDFs,Catg,Scale,Fees Scrutinized by : AMOL DAS SANT,SSO[1195]

Inspection Team :

Insp. Dt	To RO/HO	Inw @ HO	To Unit/HO	Hazd Brn	To M.S.	Chairman	Decision Dt
02/12/2015	02/12/2015	02/12/2015	02/12/2015				

Online Appln (Queries to Industry & Replies)

Online Scrutiny: 143545-30/11/2015 , After 1 Days

Query On:	PLEASE SUBMIT FEE[01/12/2015-1195]
01/12/2015	
Reply On:	

Inspection@ RO (184082)

(1)- Location of Mine :- Village Pahari No.2 , Rakva 8.094 Hect. Phone No.- 9425173817
Tehsil -Maihar, Dist. Satna(2)- Lease Validity date - 12-9-2029 (3)- Consent
Validity date- New(4)- Product & Production capacity - Mining of Lime Stone- 65,000 TPA &
Reject Stone - 35000 TPA. (5)- Mining
Process- Open Cost other than fully Mechanized Method (6)- Source of water pollution & control measures:- No mine
water is generated . There is no source of water pollution. (7)- Source of air pollution & control measures:- Due to
mining activities vehicle movement ,loading ,unloading of mineral & over burden etc. mine management has
made water spraying arrangement & maintenance of haul road, for control of air pollution. Proposed(8) Production
Data - Information submitted by mine management as below :-S.no. Year Name of minerals Production in MonthS.no.
Year Name of product Production in M.T/ Year1- Nil Nil Nil(9)- Mine management has applied for CCA fresh consent
operate.(10)- Mine management already deposited online Epayment ID 68148 date 13-11 - 2015 Rs. 30000=00 as a
CCA fresh - fee & also submitted required document, Mine is recommended for grant of CCA fresh.(11)- Dense
plantation proposed on both sides of the haul road & available open Land.(12) Mines environmental clearance
compliance establishment consent report submit. The mine is recommended for Air/Water consent One year from
10-12-2015 to 09-12-2016 . [1195]-02/12/2015~ RO Comments/Reply :I am agree to insepctig officer the consent for
one year with stringent condition / I recommend :May be GRANTED-I Certify this unit is Watercess Defaulter-02/12/2015
W.C Notings: Production not started[1195-NRO]-
Grant/Reject Comments:

R.O Head (Queries to Staff)

R.O Staff (Queries to Industry & Replies by Industry)

Query@HO:

Certified By: 1195-02/12/2015~1237-02/12/2015-0~0

Comments @ HO

BRIEF BIO-DATA OF THE MINE

Consent to Operate

S.No.	Particulars	Details
1.	Name of Mine and location	M/s. Om Prakash Rai (Mine) Village - PaharNo.2, Rewa Road Malhar, Dist. Satna (MP) Lease Area : 8.094 ha.
2.	Details of Renewal /consent	Permission to Establish issued vides this letter No. 22745 dtd. 28.11.2015
3.	Environmental Clearance.	E.C. from EPCO-SEIAA/2015/7401 dtd. 09.11.2015
4.	Product name and Capacity	Lime Stone - 65,000 TPA & Reject Stone - 35,000 TPA
5.	Mining method	Open Cast fully Mechanized method
6.	Water Consumption (Kl Per Day)	a. Domestic- 11.000 b. Industrial 2.000
7.	Waste water Generation, Kls/day	a. Domestic- 0.000 b. Industrial 0.000
8.	Mining Lease Validity.	12.09.2029
9.	Comments of RO	RO IR received, Recommendation for Consent to Operate
10.	Issues for discussion	1. Detail of Water/Air pollution control system. 2. Pointwise compliance of EC / Consent to establish with Photographs.

FEED BACK

1.	Name of Officer/Designation	M.L. Patel S.E.
2.	Date of Discussion	05/12/15
3.	Query raised.	
4.	Suggestions/Recommendations.	May be considered


(Signature)

BRIEF BIO-DATA OF THE MINE

Consent to Operate

S.No.	Particulars	Details
1.	Name of Mine and location	M/s. Om Prakash Rai (Mine) Village - PaharNo.2, Rewa Road Maihar, Dist. Satna (MP) Lease Area : 8.094 ha.
2.	Details of Renewal /consent	Permission to Establish issued vides this letter No. 22745 dtd. 28.11.2015
3.	Environmental Clearance.	E.C. from EPCO-SEIAA/2015/7401 dtd. 09.11.2015
4.	Product name and Capacity	Lime Stone - 65,000 TPA & Reject Stone - 35,000 TPA
5.	Mining method	Open Cast fully Mechanized method
6.	Water Consumption (Kl Per Day)	a. Domestic- 11.000 b. Industrial 2.000
7.	Waste water Generation, Kl/day	a. Domestic- 0.000 b. Industrial 0.000
8.	Mining Lease Validity.	12.09.2029
9.	Comments of RO	RO IR received, Recommendation for Consent to Operate
10.	Issues for discussion	1. Detail of Water/Air pollution control system. 2. Pointwise compliance of EC / Consent to establish with Photographs.

FEED BACK

1.	Name of Officer/Designation	Abhay Saraf SE
2.	Date of Discussion	5/12/15
3.	Query raised.	
4.	Suggestions/Recommendations.	<p>PP shall placed the top soil and OB at earmarked place.</p> <p>shall provide water spraying arrangement at loading/unloading and on haul roads.</p>

Mining activity shall be done as per ^(signature) approved mining plan.


BRIEF BIO-DATA OF THE MINE

Consent to Operate

S.No.	Particulars	Details
1.	Name of Mine and location	M/s. Om Prakash Rai (Mine) Village - PaharNo.2, Rewa Road Maihar, Dist. Satna (MP) Lease Area : 8.094 ha.
2.	Details of Renewal /consent	Permission to Establish issued vides this letter No. 22745 dtd. 28.11.2015
3.	Environmental Clearance.	E.C. from EPCO-SEIAA/2015/7401 dtd. 09.11.2015
4.	Product name and Capacity	Lime Stone - 65,000 TPA & Reject Stone - 35,000 TPA
5.	Mining method	Open Cast fully Mechanized method
6.	Water Consumption (KI Per Day)	a. Domestic- 11.000 b. Industrial 2.000
7.	Waste water Generation, KIs/day	a. Domestic- 0.000 b. Industrial 0.000
8.	Mining Lease Validity.	12.09.2029
9.	Comments of RO	RO IR received, Recommendation for Consent to Operate
10.	Issues for discussion	1. Detail of Water/Air pollution control system. 2. Pointwise compliance of EC / Consent to establish with Photographs.

FEED BACK

1.	Name of Officer/Designation	H.S. Mahiya SE
2.	Date of Discussion	5/12/18
3.	Query raised.	
4.	Suggestions/Recommendations.	May be considered as recommended RO


 (Signature)

BRIEF BIO-DATA OF THE MINE

Consent to Operate

S.No.	Particulars	Details
1.	Name of Mine and location	M/s. Om Prakash Rai (Mine) Village - PaharNo.2, Rewa Road Maihar, Dist. Satna (MP) Lease Area : 8.094 ha.
2.	Details of Renewal /consent	Permission to Establish Issued vides this letter No. 22745 dtd. 28.11.2015
3.	Environmental Clearance.	E.C. from EPCO-SEIAA/2015/7401 dtd. 09.11.2015
4.	Product name and Capacity	Lime Stone - 65,000 TPA & Reject Stone - 35,000 TPA
5.	Mining method	Open Cast fully Mechanized method
6.	Water Consumption (Kl Per Day)	a. Domestic- 11.000 b. Industrial 2.000
7.	Waste water Generation, Kls/day	a. Domestic- 0.000 b. Industrial 0.000
8.	Mining Lease Validity.	12.09.2029
9.	Comments of RO	RO IR received, Recommendation for Consent to Operate
10.	Issues for discussion	1. Detail of Water/Air pollution control system. 2. Pointwise compliance of EC / Consent to establish with Photographs.

FEED BACK

1.	Name of Officer/Designation	M. K. Mandraise
2.	Date of Discussion	05/12/15
3.	Query raised.	
4.	Suggestions/Recommendations.	Case may be consider as per recommendation of RO.


(Signature)

BRIEF BIO-DATA OF THE MINE

Consent to Operate

S.No.	Particulars	Details
1.	Name of Mine and location	M/s. Om Prakash Rai (Mine) Village - PaharNo.2, Rewa Road Malhar, Dist. Satna (MP) Lease Area : 8.094 ha.
2.	Details of Renewal /consent	Permission to Establish issued vides this letter No. 22745 dtd. 28.11.2015
3.	Environmental Clearance.	E.C. from EPCO-SEIAA/2015/7401 dtd. 09.11.2015
4.	Product name and Capacity	Lime Stone - 65,000 TPA & Reject Stone - 35,000 TPA
5.	Mining method	Open Cast fully Mechanized method
6.	Water Consumption (Kl Per Day)	a. Domestic- 11.000 b. Industrial 2.000
7.	Waste water Generation, Kls/day	a. Domestic- 0.000 b. Industrial 0.000
8.	Mining Lease Validity.	12.09.2029
9.	Comments of RO	RO IR received, Recommendation for Consent to Operate
10.	Issues for discussion	1. Detail of Water/Air pollution control system. 2. Pointwise compliance of EC / Consent to establish with Photographs.

FEED BACK

1.	Name of Officer/Designation	N. S Rai S.E.
2.	Date of Discussion	5-12-15
3.	Query raised.	
4.	Suggestions/Recommendations.	conditional CPO may be considered.

(Signature)

BRIEF BIO-DATA OF THE MINE

Consent to Operate

S.No.	Particulars	Details
1.	Name of Mine and location	M/s. Om Prakash Rai (Mine) Village - PaharNo.2, Rewa Road Malhar, Dist. Satna (MP) Lease Area : 8.094 ha.
2.	Details of Renewal /consent	Permission to Establish Issued vides this letter No. 22745 dtd. 28.11.2015
3.	Environmental Clearance.	E.C. from EPCO-SEIAA/2015/7401 dtd. 09.11.2015
4.	Product name and Capacity	Lime Stone - 65,000 TPA & Reject Stone - 35,000 TPA
5.	Mining method	Open Cast fully Mechanized method
6.	Water Consumption (Kl Per Day)	a. Domestic- 11.000 b. Industrial 2.000
7.	Waste water Generation, Kls/day	a. Domestic- 0.000 b. Industrial 0.000
8.	Mining Lease Validity.	12.09.2029
9.	Comments of RO	RO IR received, Recommendation for Consent to Operate
10.	Issues for discussion	1. Detail of Water/Air pollution control system. 2. Pointwise compliance of EC / Consent to establish with Photographs.

FEED BACK

1.	Name of Officer/Designation	B. Sharma, RE
2.	Date of Discussion	05/12/2015
3.	Query raised.	—
4.	Suggestions/Recommendations.	- Rebuttal - Case may be considered as per the recommendation of RO, Satna.


(Signature)

BRIEF BIO-DATA OF THE MINE

Consent to Operate

S.No.	Particulars	Details
1.	Name of Mine and location	M/s. Om Prakash Rai (Mine) Village – PaharNo.2, Rewa Road Maihar, Dist. Satna (MP) Lease Area : 8.094 ha.
2.	Details of Renewal /consent	Permission to Establish Issued vides this letter No. 22745 dtd. 28.11.2015
3.	Environmental Clearance.	E.C. from EPCO-SEIAA/2015/7401 dtd. 09.11.2015
4.	Product name and Capacity	Lime Stone – 65,000 TPA & Reject Stone – 35,000 TPA
5.	Mining method	Open Cast fully Mechanized method
6.	Water Consumption (Kl Per Day)	a. Domestic- 11.000 b. Industrial 2.000
7.	Waste water Generation, Kls/day	a. Domestic- 0.000 b. Industrial 0.000
8.	Mining Lease Validity.	12.09.2029
9.	Comments of RO	RO IR received, Recommendation for Consent to Operate
10.	Issues for discussion	1. Detail of Water/Air pollution control system. 2. Pointwise compliance of EC / Consent to establish with Photographs.

FEED BACK

1.	Name of Officer/Designation	D. K. Jain EF
2.	Date of Discussion	5/12/15
3.	Query raised.	
4.	Suggestions/Recommendations.	Case may be considered as per RO Recommendation

D. Jain
(Signature)