



Online Processing Sheet for CTE-CCA (Grant/Reject)

To be PutUp to Chairman / Member Secretary / Unit Heads by the appropriate level

On Date : 17/07/2017

Krishna Ping Alloys Ltd. (Mangense Mine) (16014),
PLOT NO:Aera - 54.129 Hct.,
579,Tarsa Road,Kanhan Distt-Nagpur M.S., -
Palaspani - 461001
DIST : Chhindwara, TAL : Saunsar, SIDC : Not In SIDC

Inward : 353572
Date : 13/07/2017
(CCA-Expansion)

Applying For : A,W Validity : 1 Years Category : RED Scale : MEDIUM
Air Sector : 0 W.W.C. (Klpd): 20.000 (Ind) 2.000 (Dom)
Haz Sector : 0 W.W.G. (Klpd): 0.000 (Ind) 0.000 (Dom)
Investment Air Water Hazardous
54.12 Crs x 0 x 0 +0 x 0
Payable Fees : Air : 0, Water : 0, Haz : 0 No of Plants : 1 Incenerator : 0
Paid Amount : 100000, DD No : JUB15470537558, Dt: 03/07/2017, at UBI , 63906507

Online Appln,PDFs,Catg,Scale,Fees Scrutinized by : SUNIL SHRIVASTAVA,C.C[1175]

Inspection Team :

Insp. Dt	To RO/HO	Inw @ HO	To Unit Hd	Hazd Bru	To M.S	Chairman	Decision Dt
12/07/2017	15/07/2017	15/07/2017	17/07/2017				

Online Appln (Queries to Industry & Replies)

Online Scrutiny: 353572-24/06/2017 , After 19 Days

Query On: 24/06/2017
Reply On: 24/06/2017
FI submit e payment[24/06/2017-1175]

Inspection@ RO (367053)

M/S Krishna Ping alloy ltd. Mine of Manganese ore mine area 54.129 ,Palaspani. Tahsil Saunsar. Distt- Chhindwara. Inspected on 10.02.2017. Unit already having EC for mining of 84000 MT/Year . consent validity is 31.07.2017. Now unit again grant EC from New Delhi on 23rd August 2016 for change in Technology for mining. At present unit is a open cast mine now unit going to excavate ore by open cast as well as under ground mining. For same capacity 84000 TPA on mining lease area 54.129 Hact. Unit applied for CTE fresh of consent for mining with new technology (Open & underground mining) . Fee deposited Ts. 1,00,000/- by net payment (NO HUB15069974664 Dt. 24.01.2017. Fee was adequate for one year (CTE Exp.) by application no 297115 dt. 26.01.2017. With reference to this application board granted CTE for change in technology wide letter no. CTE-46986 outward no. 45144 dt. 14.05.2017. About mining activity, ROM will be 1,00,344 TPA and ultimate working depth will be 120 Mt. Bgl. For open cast and 135 Mt for Underground. Activities for U/G Mining is enclosed/uploaded separately with IR at the time of CTE. In which area where unit will go for U/G mining it will be filled by OB up to ground level then U/G mining activity (Vertical shaft method) will start from Ground level. Water Pollution - As unit is a mine no waste water generates from process , seepage ground water is being accumulated in U/G mining area , its quantity will approx. 22 kld. it will be collected in pits and will be pumped out at ground level in routine practice. Approx 18 KLD use in dust suppression , 2 kl in plantation, rest is in other uses. For domestic waste water unit have one soak pit of 5 kl capacity. Air pollution - Only fugitive emissions from mining activity, loading/ unloading of ore and plying of vehicles in lease are. It is controlled by spraying of water on road, maintain of haul roads, covering of tippers by tarpaulin. Unit submitted production data for last 10 years. These are all under the consented capacity. Unit maintaining procedure for reclamations of mining area. over burden material is kept in lease area. Garland drain has been constructed around dump material to collect surface run off. Unit planted approx 500 trees in last year. At present there is no problem of Air and water pollution. Unit applied for CCA expansion of Air and water consent (For change in technology with same capacity) . unit deposited fee for one year, so CCA fresh may grant. [1175]-15/07/2017 - RO Comments/Reply : / 1 recommend :May be GRANTED-I Certify this unit is Watercess Paid-15/07/2017
W.C Notings: Unit is paying water cess regularly[1175-ROH]-
Grant/Reject Comments:

R.O Head (Queries to Staff)

R.O Staff (Queries to Industry & Replies by Industry)

Query@HO:

BRIEF BIO-DATA OF THE MINE

Consent to Operate

S.No.	Particulars	Details
1.	Name of Mine	M/s. Krishna Ping Alloys (Mangense Mine), Village: Palaspani, Teh: Saunsar, Distt: Chhindwara (M. P.), Area: 54.129 Hac.
2.	Details of consent	Consent to Establish issued vides letter outward No. 45144 dtd. 14/05/2017
3.	Location	At Village: Palaspani, Teh: Saunsar, Distt: Chhindwara (M. P.).
4.	Environmental Clearance.	E.C. Issued vides MOEF letter No. J-11015/433/2012-IA.II (M) dated: 23/08/2016
5.	Product name and Capacity	Mangense Mine, 84,000 TPA.
6.	Mining method (change of Technology)	"Open cast" to open cast and Underground.
7.	Water Consumption (KI Per Day)	Industrial - 20.00 Domestic - 2.00
8.	Waste water Generation, KI/day	Industrial - 0.00 Domestic - 0.00
9.	Comments of RO	As per IR of RO, Chhindwara, recommended for grant of Consent to Operate.
10.	Issues for discussion	Pointwise compliance of Consent to establish with Photographs.

FEED BACK

1.	Name of Officer/Designation	R.S KORI - Dir. Env
2.	Date of Discussion	22-7-17
3.	Query raised.	
4.	Suggestions/Recommendations.	<p>→ PP could not show the compliance details of conditions as the mine mining is running since 1994.</p> <p>→ status of the env may be assessed through drone camera & a plan of min 20 min shall be shown to know actual env. conditions</p>

- (Signature) showed by →
- settling ponds ~~are~~ ~~not~~ ~~only~~ ~~as~~ ~~per~~ ~~norms~~. there are ~~many~~ ~~deep~~ ~~pits~~ ~~without~~ ~~safety~~.
- The case may be ~~only~~ ~~be~~ ~~submitted~~ ~~along~~ ~~with~~ ~~action~~ ~~plan~~.

BRIEF BIO-DATA OF THE MINE

Consent to Operate

S.No.	Particulars	Details
1.	Name of Mine	M/s. Krishna Ping Alloys (Mangense Mine), Village: Palaspani, Teh: Saunsar, Distt: Chhindwara (M. P.), Area: 54.129 Hac.
2.	Details of consent	Consent to Establish issued vides letter outward No. 45144 dtd. 14/05/2017
3.	Location	At Village: Palaspani, Teh: Saunsar, Distt: Chhindwara (M. P.).
4.	Environmental Clearance.	E.C. issued vides MOEF letter No. J- 11015/433/2012-IA.II (M) dated: 23/08/2016
5.	Product name and Capacity	Mangense Mine, 84,000 TPA.
6.	Mining method (change of Technology)	"Open cast" to open cast and Underground.
7.	Water Consumption (Kl Per Day)	Industrial - 20.00 Domestic - 2.00
8.	Waste water Generation, Kl/day	Industrial - 0.00 Domestic - 0.00
9.	Comments of RO	As per IR of RO, Chhindwara, recommended for grant of Consent to Operate.
10.	Issues for discussion	Pointwise compliance of Consent to establish with Photographs.

FEED BACK

1.	Name of Officer/Designation	M.L. Patel S.E
2.	Date of Discussion	22/5/17
3.	Query raised.	
4.	Suggestions/Recommendation s.	① NEERI, report to be asked. ② Photograph of plantation. ③ maintenance of farmland draining ④ photograph of labour toilets. ⑤ Water consumption & WW generation to be reviewed.


 (Signature)

BRIEF BIO-DATA OF THE MINE

Consent to Operate

S.No.	Particulars	Details
1.	Name of Mine	M/s. Krishna Ping Alloys (Mangense Mine), Village: Palaspani, Teh: Saunsar, Distt: Chhindwara (M. P.), Area: 54.129 Hac.
2.	Details of consent	Consent to Establish issued vides letter outward No. 45144 dtd. 14/05/2017
3.	Location	At Village: Palaspani, Teh: Saunsar, Distt: Chhindwara (M. P.).
4.	Environmental Clearance.	E.C. issued vides MOEF letter No. J- 11015/433/2012-IA.II (M) dated: 23/08/2016
5.	Product name and Capacity	Mangense Mine, 84,000 TPA.
6.	Mining method (change of Technology)	"Open cast" to open cast and Underground.
7.	Water Consumption (Kl Per Day)	Industrial - 20.00 Domestic - 2.00
8.	Waste water Generation, Kl/day	Industrial - 0.00 Domestic - 0.00
9.	Comments of RO	As per IR of RO, Chhindwara, recommended for grant of Consent to Operate.
10.	Issues for discussion	Pointwise compliance of Consent to establish with Photographs.

FEED BACK

1.	Name of Officer/Designation	<i>Abhay Saraf SE</i>
2.	Date of Discussion	<i>22/07/17</i>
3.	Query raised.	
4.	Suggestions/Recommendation s.	<p><i>PP shall submit photographs of plantation,</i></p> <ul style="list-style-type: none"> <i>• shall maintain internal roads.</i> <i>- shall construct proper gully drain.</i> <i>- shall upgrade the oil water separator tank to treat the workshop (signature) <i>elhumid</i></i>

BRIEF BIO-DATA OF THE MINE

Consent to Operate

S.No.	Particulars	Details
1.	Name of Mine	M/s. Krishna Ping Alloys (Mangense Mine), Village: Palaspani, Teh: Saunsar, Distt: Chhindwara (M. P.), Area: 54.129 Hac.
2.	Details of consent	Consent to Establish issued vides letter outward No. 45144 dtd. 14/05/2017
3.	Location	At Village: Palaspani, Teh: Saunsar, Distt: Chhindwara (M. P.).
4.	Environmental Clearance.	E.C. issued vides MOEF letter No. J- 11015/433/2012-IA.II (M) dated: 23/08/2016
5.	Product name and Capacity	Mangense Mine, 84,000 TPA.
6.	Mining method (change of Technology)	"Open cast" to open cast and Underground.
7.	Water Consumption (Kl Per Day)	Industrial - 20.00 Domestic - 2.00
8.	Waste water Generation, Kl/day	Industrial - 0.00 Domestic - 0.00
9.	Comments of RO	As per IR of RO, Chhindwara, recommended for grant of Consent to Operate.
10.	Issues for discussion	Pointwise compliance of Consent to establish with Photographs.

FEED BACK

1.	Name of Officer/Designation	M. K. Mondra SE
2.	Date of Discussion	22/7/17
3.	Query raised.	
4.	Suggestions/Recommendation s.	case may be consider as per recommendation of RO.


(Signature)

BRIEF BIO-DATA OF THE MINE

Consent to Operate

S.No.	Particulars	Details
1.	Name of Mine	M/s. Krishna Ping Alloys (Mangense Mine), Village: Palaspani, Teh: Saunsar, Distt: Chhindwara (M. P.), Area: 54.129 Hac.
2.	Details of consent	Consent to Establish issued vides letter outward No. 45144 dtd. 14/05/2017
3.	Location	At Village: Palaspani, Teh: Saunsar, Distt: Chhindwara (M. P.).
4.	Environmental Clearance.	E.C. issued vides MOEF letter No. J- 11015/433/2012-IA.II (M) dated: 23/08/2016
5.	Product name and Capacity	Mangense Mine, 84,000 TPA.
6.	Mining method (change of Technology)	"Open cast" to open cast and Underground.
7.	Water Consumption (Kl Per Day)	Industrial - 20.00 Domestic - 2.00
8.	Waste water Generation, Kl/day	Industrial - 0.00 Domestic - 0.00
9.	Comments of RO	As per IR of RO, Chhindwara, recommended for grant of Consent to Operate.
10.	Issues for discussion	Pointwise compliance of Consent to establish with Photographs.

FEED BACK

1.	Name of Officer/Designation	B. Sharma BE
2.	Date of Discussion	22/07/2017
3.	Query raised.	-
4.	Suggestions/Recommendations.	- Submit details of plantation. - Photographs of storials - Case may be considered as per the recommendation of Ro.


(Signature)

BRIEF BIO-DATA OF THE MINE

Consent to Operate

S.No.	Particulars	Details
1.	Name of Mine	M/s. Krishna Ping Alloys (Mangense Mine), Village: Palaspani, Teh: Saunsar, Distt: Chhindwara (M. P.), Area: 54.129 Hac.
2.	Details of consent	Consent to Establish issued vides letter outward No. 45144 dtd. 14/05/2017
3.	Location	At Village: Palaspani, Teh: Saunsar, Distt: Chhindwara (M. P.).
4.	Environmental Clearance.	E.C. issued vides MOEF letter No. J- 11015/433/2012-IA.II (M) dated: 23/08/2016
5.	Product name and Capacity	Mangense Mine, 84,000 TPA.
6.	Mining method (change of Technology)	"Open cast" to open cast and Underground.
7.	Water Consumption (KI Per Day)	Industrial - 20.00 Domestic - 2.00
8.	Waste water Generation, KI/day	Industrial - 0.00 Domestic - 0.00
9.	Comments of RO	As per IR of RO, Chhindwara, recommended for grant of Consent to Operate.
10.	Issues for discussion	Pointwise compliance of Consent to establish with Photographs.

FEED BACK

1.	Name of Officer/Designation	D.K. Saini EG
2.	Date of Discussion	22/2/17
3.	Query raised.	
4.	Suggestions/Recommendation s.	- photographs of Plantation - Case may be considered as per RO Report /s/ D.K. Saini

(Signature)

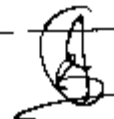
BRIEF BIO-DATA OF THE MINE

Consent to Operate

S.No.	Particulars	Details
1.	Name of Mine	M/s. Krishna Ping Alloys (Mangense Mine), Village: Palaspani, Teh: Saunsar, Distt: Chhindwara (M. P.), Area: 54.129 Hac.
2.	Details of consent	Consent to Establish issued vides letter outward No. 45144 dtd. 14/05/2017
3.	Location	At Village: Palaspani, Teh: Saunsar, Distt: Chhindwara (M. P.).
4.	Environmental Clearance.	E.C. issued vides MOEF letter No. J- 11015/433/2012-IA.II (M) dated: 23/08/2016
5.	Product name and Capacity	Mangense Mine, 84,000 TPA.
6.	Mining method (change of Technology)	"Open cast" to open cast and Underground.
7.	Water Consumption (Kl Per Day)	Industrial - 20.00 Domestic - 2.00
8.	Waste water Generation, Kl/day	Industrial - 0.00 Domestic - 0.00
9.	Comments of RO	As per IR of RO, Chhindwara, recommended for grant of Consent to Operate.
10.	Issues for discussion	Pointwise compliance of Consent to establish with Photographs.

FEED BACK

1.	Name of Officer/Designation	Sub. A. S. Chauhan E.E
2.	Date of Discussion	22/07/2017
3.	Query raised.	
4.	Suggestions/Recommendation s.	<p>PP. Submit plant layout garland drain settling tank photographs. after submission for information.</p>



(Signature)



Online Processing Sheet for CTE-CCA (Grant/Reject)

To be PutUp to Chairman / Member Secretary / Unit Heads by the appropriate level

Anand Mining Corporation. (108847),
PLOT NO:Kh.No. 1093, P.H. No. 90, Area 20.234 Hectare.,
Village - Agariya, Tehsil - Sehora, District - Jabalpur, -,
Agariya - 483334
DIST : Jabalpur, TAL : Sehora, SIDC : Not In SIDC

On Date : 19/07/2017

Inward : 353708
Date : 10/07/2017
(CTE-Fresh)

Applying For : A,W Validity : 1 Years Category : RED Scale : MEDIUM
Air Sector : 0 W.W.C. (Klpd): 31.000 (Ind) 3.000 (Dom)
Haz Sector : 0 W.W.G. (Klpd): 0.000 (Ind) 1.000 (Dom)
Investment Air Water Hazardous
20.23 Crs x 0 x 0 +0 x 0
Payable Fees : Air : 0, Water : 0, Haz : 0 No of Plants : 1 Incenerator : 0

Paid Amount : 30000, DD No : JSBI5480919397, Dt: 07/07/2017, at SBI , IGABPPCCL5

Online Appln,PDFs,Catg,Scale,Fees Scrutinized by : SHRINIWAS DWIVEDI,E.E.[1388]

Inspection Team :

Insp. Dt	To RO/HO	Inw @ HO	To Unit Hd	Hazd Brn	To M.S	Chairman	Decision Dt
15/07/2017	18/07/2017	18/07/2017					

Online Appln (Queries to Industry & Replies)

Online Scrutiny: 353708-29/06/2017, After 11 Days

Query On: 06/07/2017	kindly upload copy of EC [06/07/2017-1388]-kindly upload [06/07/2017-1388]
Reply On:	

Inspection@ RO (367171)

This is case of Consent to establishment under air and water act. Applied For Mining of Iron Ore, During inspection Mine was not in operation, Mine situated at Kh.No.1093 Area 20.234 Hactare Village-Agariya, Tahsil-Sihora, Distt.- Jabalpur. As per official record Mine management has not obtained consent. Mine Lease allotted to Project proponent is from period of 08/02/1980 to 07/02/2030. Presently mining work not found, Mine Management has uploaded approved mine plan Vide IBM Letter 2087 Dt. 31/08/2016 for lease area 20.234 khasra No. 1093 Village-Agariya. Mine management has done fencing around lease boundary as per approved mining plan in condition of EC. Mine management shall maintain top soil/Over burden is staked separately in mine area, OB dumps height and slops maintain as per mining plan. Rest shelters has been constructed for workers. Mine management has provided water sprinkling facility for dust superstation and wetting of premises by tanker. Mine water water will be reused for dust suppression & plantation. Mine management has constructed fencing around mine, Unit deposited consent fee Rs.30000/-. Mine management has obtain E.C. vide letter no. 943 dt. 29/06/2017 with production capacity Iron Ore Mine- 10,00,000 TPA. Mine management has uploaded copy of EC, dust suppression, photographs, NOC Local body obtained from gram agariya with thehrav prastav, copy of approval of mining plan, copy of lease dead, Hence consent to establishment may be granted under subject to condition with imposed EC conditions subject to conditions to provide pakka haul road to control fugitive emission due to transportation of materials and dense plantation around mine area. [1498]-17/07/2017 [1498]-17/07/2017- RO Comments/Reply recommended for grant of CTE as in IR crux / I recommend :May be GRANTED-I Certify this unit is Watercess Defaulter-18/07/2017

W.C Notings:

Grant/Reject Comments:

R.O Head (Queries to Staff)

R.O Staff (Queries to Industry & Replies by Industry)

Query@HO:

Certified By: 0-1388-18/07/2017-0-0

Comments @ HO

BRIEF BIO-DATA OF THE MINE

Consent to Establish

S.No.	Particulars	Details
1.	Name of Mine	M/s. Anand Mining Corporation (Iron Ore Mine) , Village: Agariya, Tehsil: Sihora, Distt: Jabalpur (M. P.) Area: 20.234 Ha.
2.	Details of consent	Consent to Establish.
3.	Location	Kh. No. 1093, Village: Agariya, Tehsil: Sihora, Distt: Jabalpur (M. P.)
4.	Mining method	Open Cast Mechanized Method.
5.	Mining Lease Period.	Lease validity: 07/02/2030
6.	Environmental Clearance.	E.C. Issued vides MPSEIAA in the letter No. 943/SEIAA/2017 dated: 29/06/2017.
7.	Product name and Capacity	Mining of Iron Ore, 10,00,000 TPA
8.	Water Consumption (KI Per Day)	Industrial - 31.00 Domestic - 3.00
9.	Waste water Generation, KI/day	Industrial - 0.00 Domestic - 1.00
10.	Comments of RO	As per IR of RO, Jabalpur , recommended for grant of Consent to Establish .
11.	Issues for discussion	1. Detail of Water/Air pollution control system. 2. Pointwise compliance of E. C.

FEED BACK

1.	Name of Officer/Designation	
2.	Date of Discussion	
3.	Query raised.	
4.	Suggestions/Recommendation	The quantity of water consumption to be verified, it appears to be not very high. No fresh water should be used for sprinkling.


(Signature)

BRIEF BIO-DATA OF THE MINE

Consent to Establish

S.No.	Particulars	Details
1.	Name of Mine	M/s. Anand Mining Corporation (Iron Ore Mine), Village: Agariya, Tehsil: Sihora, Distt: Jabalpur (M. P.) Area: 20.234 Ha.
2.	Details of consent	Consent to Establish.
3.	Location	Kh. No. 1093, Village: Agariya, Tehsil: Sihora, Distt: Jabalpur (M. P.)
4.	Mining method	Open Cast Mechanized Method.
5.	Mining Lease Period.	Lease validity: 07/02/2030
6.	Environmental Clearance.	E.C. Issued vides MPSEIAA in the letter No. 943/SEIAA/2017 dated: 29/06/2017.
7.	Product name and Capacity	Mining of Iron Ore, 10,00,000 TPA
8.	Water Consumption (Kl Per Day)	Industrial - 31.00 Domestic - 3.00
9.	Waste water Generation, Kl/day	Industrial - 0.00 Domestic - 1.00
10.	Comments of RO	As per IR of RO, Jabalpur, recommended for grant of Consent to Establish.
11.	Issues for discussion	1. Detail of Water/Air pollution control system. 2. Pointwise compliance of E. C.

FEED BACK

1.	Name of Officer/Designation	M. L. Patel S.E
2.	Date of Discussion	22/12/17
3.	Query raised.	
4.	Suggestions/Recommendation	may be considered as recommended by RO


(Signature)

BRIEF BIO-DATA OF THE MINE

Consent to Establish

S.No.	Particulars	Details
1.	Name of Mine	M/s. Anand Mining Corporation (Iron Ore Mine) , Village: Agariya, Tehsil: Sihora, Distt: Jabalpur (M. P.) Area: 20.234 Ha.
2.	Details of consent	Consent to Establish.
3.	Location	Kh. No. 1093, Village: Agariya, Tehsil: Sihora, Distt: Jabalpur (M. P.)
4.	Mining method	Open Cast Mechanized Method.
5.	Mining Lease Period.	Lease validity: 07/02/2030
6.	Environmental Clearance.	E.C. issued vides MPSEIAA in the letter No. 943/SEIAA/2017 dated: 29/06/2017.
7.	Product name and Capacity	Mining of Iron Ore, 10,00,000 TPA
8.	Water Consumption (Kl Per Day)	Industrial - 31.00 Domestic - 3.00
9.	Waste water Generation, Kl/day	Industrial - 0.00 Domestic - 1.00
10.	Comments of RO	As per IR of RO, Jabalpur, recommended for grant of Consent to Establish .
11.	Issues for discussion	1. Detail of Water/Air pollution control system. 2. Pointwise compliance of E. C.

FEED BACK

1.	Name of Officer/Designation	<i>Abhey Sarda CA</i>
2.	Date of Discussion	<i>22/07/17</i>
3.	Query raised.	
4.	Suggestions/Recommendations.	<i>may be considered as recommended by R.O.</i>

[Signature]
(Signature)

BRIEF BIO-DATA OF THE MINE

Consent to Establish

S.No.	Particulars	Details
1.	Name of Mine	M/s. Anand Mining Corporation (Iron Ore Mine) , Village: Agariya, Tehsil: Sihora, Distt: Jabalpur (M. P.) Area: 20.234 Ha.
2.	Details of consent	Consent to Establish.
3.	Location	Kh. No. 1093, Village: Agariya, Tehsil: Sihora, Distt: Jabalpur (M. P.)
4.	Mining method	Open Cast Mechanized Method.
5.	Mining Lease Period.	Lease validity: 07/02/2030
6.	Environmental Clearance.	E.C. issued vides MPSEIAA in the letter No. 943/SEIAA/2017 dated: 29/06/2017.
7.	Product name and Capacity	Mining of Iron Ore, 10,00,000 TPA
8.	Water Consumption (KI Per Day)	Industrial - 31.00 Domestic - 3.00
9.	Waste water Generation, KI/day	Industrial - 0.00 Domestic - 1.00
10.	Comments of RO	As per IR of RO, Jabalpur, recommended for grant of Consent to Establish .
11.	Issues for discussion	1. Detail of Water/Air pollution control system. 2. Pointwise compliance of E. C.

FEED BACK

1.	Name of Officer/Designation	M.K. Mandra SE
2.	Date of Discussion	22/7/17
3.	Query raised.	
4.	Suggestions/Recommendations.	Case may be considered as per recommendation of RO.


(Signature)

BRIEF BIO-DATA OF THE MINE

Consent to Establish

S.No.	Particulars	Details
1.	Name of Mine	M/s. Anand Mining Corporation (Iron Ore Mine) , Village: Agariya, Tehsil: Sihora, Distt: Jabalpur (M. P.) Area: 20.234 Ha.
2.	Details of consent	Consent to Establish.
3.	Location	Kh. No. 1093, Village: Agariya, Tehsil: Sihora, Distt: Jabalpur (M. P.)
4.	Mining method	Open Cast Mechanized Method.
5.	Mining Lease Period.	Lease validity: 07/02/2030
6.	Environmental Clearance.	E.C. issued vides MPSEIAA in the letter No. 943/SEIAA/2017 dated: 29/06/2017.
7.	Product name and Capacity	Mining of Iron Ore, 10,00,000 TPA
8.	Water Consumption (KI Per Day)	Industrial - 31.00 Domestic - 3.00
9.	Waste water Generation, KI/day	Industrial - 0.00 Domestic - 1.00
10.	Comments of RO	As per IR of RO, Jabalpur, recommended for grant of Consent to Establish .
11.	Issues for discussion	1. Detail of Water/Air pollution control system. 2. Pointwise compliance of E. C.

FEED BACK

1.	Name of Officer/Designation	B. Sharma, EE
2.	Date of Discussion	22/07/2017
3.	Query raised.	—
4.	Suggestions/Recommendations.	- Garland drain, Filling tank - Plantation towards village - (Can may be considered as per the recommendation of RO


(Signature)

BRIEF BIO-DATA OF THE MINE

Consent to Establish

S.No.	Particulars	Details
1.	Name of Mine	M/s. Anand Mining Corporation (Iron Ore Mine), Village: Agariya, Tehsil: Sihora, Distt: Jabalpur (M. P.) Area: 20,234 Ha.
2.	Details of consent	Consent to Establish.
3.	Location	Kh. No. 1093, Village: Agariya, Tehsil: Sihora, Distt: Jabalpur (M. P.)
4.	Mining method	Open Cast Mechanized Method.
5.	Mining Lease Period.	Lease validity: 07/02/2030
6.	Environmental Clearance.	E.C. issued vides MPSEIAA in the letter No. 943/SEIAA/2017 dated: 29/06/2017.
7.	Product name and Capacity	Mining of Iron Ore, 10,00,000 TPA
8.	Water Consumption (KI Per Day)	Industrial - 31.00 Domestic - 3.00
9.	Waste water Generation, KI/day	Industrial - 0.00 Domestic - 1.00
10.	Comments of RO	As per IR of RO, Jabalpur, recommended for grant of Consent to Establish .
11.	Issues for discussion	1. Detail of Water/Air pollution control system. 2. Pointwise compliance of E. C.

FEED BACK

1.	Name of Officer/Designation	D. K. Jain ER
2.	Date of Discussion	22/2/17
3.	Query raised.	
4.	Suggestions/Recommendations.	Case may be considered as per RO Recommendation



(Signature)


BRIEF BIO-DATA OF THE MINE

Consent to Establish

S.No.	Particulars	Details
1.	Name of Mine	M/s. Anand Mining Corporation (Iron Ore Mine), Village: Agariya, Tehsil: Sihora, Distt: Jabalpur (M. P.) Area: 20.234 Ha.
2.	Details of consent	Consent to Establish.
3.	Location	Kh. No. 1093, Village: Agariya, Tehsil: Sihora, Distt: Jabalpur (M. P.)
4.	Mining method	Open Cast Mechanized Method.
5.	Mining Lease Period.	Lease validity: 07/02/2030
6.	Environmental Clearance.	E.C. issued vides MPSEIAA in the letter No. 943/SEIAA/2017 dated: 29/06/2017.
7.	Product name and Capacity	Mining of Iron Ore, 10,00,000 TPA
8.	Water Consumption (Kl Per Day)	Industrial - 31.00 Domestic - 3.00
9.	Waste water Generation, Kl/day	Industrial - 0.00 Domestic - 1.00
10.	Comments of RO	As per IR of RO, Jabalpur, recommended for grant of Consent to Establish .
11.	Issues for discussion	1. Detail of Water/Air pollution control system. 2. Pointwise compliance of E. C.

FEED BACK

1.	Name of Officer/Designation	Sunil S. Ichay E.E
2.	Date of Discussion	22/07/2017
3.	Query raised.	
4.	Suggestions/Recommendation s.	- case may be considered, As per R.O., I R. recommen ded for CTE



(Signature)



Online Processing Sheet for CTE-CCA (Grant/Reject)

To be PutUp to Chairman / Member Secretary / Unit Heads by the appropriate level

Dharmendra Sharma (Stone Bolder Mine) (111086),
PLOT NO:Khasra 4145, 4146, 4155, 4156 area 12.050 Ha. Parsen Gwalior,
Dharmendra Sharma, E-25, New Vivekanand Colony, Thatipur Gwl, Khasra 4145,
4146, 4155, 4156 area 12.050 Ha. Parsen Gwalior,
Parsen - 475001
DIST : Gwalior, TAL : Gld, SIDC : Not In SIDC

On Date : 11/07/2017

Inward : 310373
Date : 03/07/2017
(CTE-Fresh)

Applying For : A,W **Validity : 5 Years** **Category : RBD** **Scale : MEDIUM**
Air Sector : 0 **W.W.C. (Klpd): 6.000 (Ind) 2.000 (Dom)**
Haz Sector : 0 **W.W.G. (Klpd): 0.000 (Ind) 1.500 (Dom)**
Investment **Air** **Water** **Hazardous**
12.05 Crs **x 0** **x 0** **+0 x 0**
Payable Fees : Air : 0, Water : 0, Haz : 0 **No of Plants : 1** **Incenerator : 0**

Paid Amount : 210000, DD No : JSBI5467364500, Dt: 01/07/2017, at SBI , IGABOOZAW9

Online Appln,PDFs,Catg,Scale,Fees Scrutinized by : NETRA PAL SINGH,SSO{1220}

Inspection Team :

Insp. Dt	In RO/HO	Jpy. HO	To Unit Hd	Haz Brn	To. S.S.	Chairman	Decision Dt
10/07/2017	10/07/2017	10/07/2017					

Online Appln (Queries to Industry & Replies)

Online Scrutiny: 310373-06/04/2017 , After 88 Days

Query On: 30/06/2017	Kindly be upload mining plan, GIS map showing latitude & longitude, photographs of proposed mine, status of fencing wall etc. [14/04/2017-1220]-During scrutiny it is observed that occupier having lease valid up to september 2017, so be upload renewed lease for further period. [13/05/2017-1220]-Occupier should also be apply for stone crusher unit because of this mine is only on crusher based, while application for crusher is still not apply.[13/06/2017-1220]-[30/06/2017-1220]
Reply On: 30/06/2017	Sir, we have uploaded mining plan, GIS map showing latitude & longitude, photographs of mine etc. Pl. consider our application. Thanks. [05/05/2017]-our lease is extend for next 10 years from 01.10.2017. Related paper uploaded in tag "LPD". Pl. consider our application. [01/06/2017]-We have applied for obtaining consent for stone crusher related with this mine. Pl. approved our application. [30/06/2017]

Inspection@ RO (366886)

Mine visit on 10/07/2017 in presence of Shri Pravesh Sharma, representative of mine. It is proposed mine at survey no. 4145, 4146, 4155, 4156 area 12.050 Ha. of vill. Parsen, Dist. Gwalior. Occupier has applied for CTE fresh under air & water act along with fee of Rs. 210000 deposit through net banking at H.O. Bhopal. Total W.C. shall be 8.0 KLD & W.W.G. 1.5 KLD. Water shall be use for domestic & spraying in mine for dust suppression. Occupier has obtaining Environmental Clearance from SBIAA vide letter no. 5687 dated 25/03/2017 for 300000 Cubic Meter/Year of above said survey vill. Parsen, Dist. Gwalior. Gram Sabha issued NOC for stone bolder mining. Site is more than 500 meter away from residential area. Present site is suitable from environmental point of view. CTE fresh recommend to grant. [1220]-10/07/2017~ RO Comments/Reply : / I recommend :May be GRANTED-I Certify this unit is W.C < 10 KLPD & Hazd N.A-10/07/2017

W.C Notings:

Grant/Reject Comments:

R.O Head (Queries to Staff)

R.O Staff (Queries to Industry & Replies by Industry)

Query@HO:

Certified By: 0-1220-10/07/2017-0-0

Comments @ HO

MSC/CHR-

BRIEF BIO-DATA OF THE MINE

Consent to Establish

S.No.	Particulars	Details
1.	Name of Mine	M/s. Dharmendra Sharma, (Stone Quarry Mine), Kh. No. 4145, 4146, 4155 & 4156 Village: Parsen, Tehsil & Distt: Gwalior (M. P.) Area: 12.05 Ha,
2.	Details of consent	Consent to Establish.
3.	Location	Kh. No. 4145, 4146, 4155 & 4156 Village: Parsen, Tehsil & Distt: Gwalior (M. P.)
4.	Mining method	Open Cast Mechanized.
5.	Mining Lease Period.	Lease validity: 01/11/2007 to 30/09/2017
6.	Environmental Clearance.	E.C. issued vides MPSEIAA in the letter No. 5687/SEIAA/2017 dated: 25/03/2017.
7.	Product name and Capacity	Stone Quarry Mine, 3,00,000 Cum/Year
8.	Water Consumption (KI Per Day)	Industrial - 6.00 Domestic - 2.00
9.	Waste water Generation, KI/day	Industrial - 0.00 Domestic - 1.50
10.	Comments of RO	As per IR of RO, Gwalior, recommended for grant of Consent to Establish.
11.	Issues for discussion	1. Detail of Water/Air pollution control system. 2. Pointwise compliance of E. C. 3. NOC Gram Shabha

FEED BACK

1.	Name of Officer/Designation	Smt. I.S.Khan EE
2.	Date of Discussion	22/07/2017
3.	Query raised.	
4.	Suggestions/Recommendations.	Case may be considered as per recommended by R.O.


(Signature)

BRIEF BIO-DATA OF THE MINE

Consent to Establish

S.No.	Particulars	Details
1.	Name of Mine	M/s. Dharmendra Sharma, (Stone Quarry Mine), Kh. No. 4145, 4146, 4155 & 4156 Village: Parsen, Tehsil & Distt: Gwalior (M. P.) Area: 12.05 Ha,
2.	Details of consent	Consent to Establish.
3.	Location	Kh. No. 4145, 4146, 4155 & 4156 Village: Parsen, Tehsil & Distt: Gwalior (M. P.)
4.	Mining method	Open Cast Mechanized.
5.	Mining Lease Period.	Lease validity: 01/11/2007 to 30/09/2017
6.	Environmental Clearance.	E.C. issued vides MPSEIAA in the letter No. 5687/SEIAA/2017 dated: 25/03/2017.
7.	Product name and Capacity	Stone Quarry Mine, 3,00,000 Cum/Year
8.	Water Consumption (KI Per Day)	Industrial - 6.00 Domestic - 2.00
9.	Waste water Generation, KI/day	Industrial - 0.00 Domestic - 1.50
10.	Comments of RO	As per IR of RO, Gwalior, recommended for grant of Consent to Establish.
11.	Issues for discussion	1. Detail of Water/Air pollution control system. 2. Pointwise compliance of E. C. 3. NOC Gram Shabha

FEED BACK

1.	Name of Officer/Designation	R. S. ICORE - Dir. Env.
2.	Date of Discussion	22-7-17
3.	Query raised.	
4.	Suggestions/Recommendations.	' may be granted '


(Signature)

BRIEF BIO-DATA OF THE MINE

Consent to Establish

S.No.	Particulars	Details
1.	Name of Mine	M/s. Dharmendra Sharma, (Stone Quarry Mine), Kh. No. 4145, 4146, 4155 & 4156 Village: Parsen, Tehsil & Distt: Gwalior (M. P.) Area: 12.05 Ha,
2.	Details of consent	Consent to Establish.
3.	Location	Kh. No. 4145, 4146, 4155 & 4156 Village: Parsen, Tehsil & Distt: Gwalior (M. P.)
4.	Mining method	Open Cast Mechanized.
5.	Mining Lease Period.	Lease validity: 01/11/2007 to 30/09/2017
6.	Environmental Clearance.	E.C. issued vides MPSEIAA in the letter No. 5687/SEIAA/2017 dated: 25/03/2017.
7.	Product name and Capacity	Stone Quarry Mine, 3,00,000 Cum/Year
8.	Water Consumption (Kl Per Day)	Industrial - 6.00 Domestic - 2.00
9.	Waste water Generation, Kl/day	Industrial - 0.00 Domestic - 1.50
10.	Comments of RO	As per IR of RO, Gwalior, recommended for grant of Consent to Establish.
11.	Issues for discussion	1. Detail of Water/Air pollution control system. 2. Pointwise compliance of E. C. 3. NOC Gram Shabha

FEED BACK

1.	Name of Officer/Designation	<i>Abhay Saraf-SE</i>
2.	Date of Discussion	<i>21/07/17</i>
3.	Query raised.	
4.	Suggestions/Recommendations.	<i>may be considered as recommended by R.O.</i>

(Signature)


BRIEF BIO-DATA OF THE MINE

Consent to Establish

S.No.	Particulars	Details
1.	Name of Mine	M/s. Dharmendra Sharma, (Stone Quarry Mine), Kh. No. 4145, 4146, 4155 & 4156 Village: Parsen, Tehsil & Distt: Gwalior (M. P.) Area: 12.05 Ha,
2.	Details of consent	Consent to Establish.
3.	Location	Kh. No. 4145, 4146, 4155 & 4156 Village: Parsen, Tehsil & Distt: Gwalior (M. P.)
4.	Mining method	Open Cast Mechanized.
5.	Mining Lease Period.	Lease validity: 01/11/2007 to 30/09/2017
6.	Environmental Clearance.	E.C. issued vides MPSEIAA in the letter No. 5687/SEIAA/2017 dated: 25/03/2017.
7.	Product name and Capacity	Stone Quarry Mine, 3,00,000 Cum/Year
8.	Water Consumption (Kl Per Day)	Industrial – 6.00 Domestic – 2.00
9.	Waste water Generation, Kl/day	Industrial – 0.00 Domestic – 1.50
10.	Comments of RO	As per IR of RO, Gwalior, recommended for grant of Consent to Establish.
11.	Issues for discussion	1. Detail of Water/Air pollution control system. 2. Pointwise compliance of E. C. 3. NOC Gram Sabha

FEED BACK

1.	Name of Officer/Designation	M. K. Mondra, SE
2.	Date of Discussion	22/7/17
3.	Query raised.	
4.	Suggestions/Recommendations.	PP shall submit valid lease paper, Gram Sabha NOC.


(Signature)

BRIEF BIO-DATA OF THE MINE

Consent to Establish

S.No.	Particulars	Details
1.	Name of Mine	M/s. Dharmendra Sharma, (Stone Quarry Mine), Kh. No. 4145, 4146, 4155 & 4156 Village: Parsen, Tehsil & Distt: Gwalior (M. P.) Area: 12.05 Ha,
2.	Details of consent	Consent to Establish.
3.	Location	Kh. No. 4145, 4146, 4155 & 4156 Village: Parsen, Tehsil & Distt: Gwalior (M. P.)
4.	Mining method	Open Cast Mechanized.
5.	Mining Lease Period.	Lease validity: 01/11/2007 to 30/09/2017
6.	Environmental Clearance.	E.C. issued vides MPSEIAA in the letter No. 5687/SEIAA/2017 dated: 25/03/2017.
7.	Product name and Capacity	Stone Quarry Mine, 3,00,000 Cum/Year
8.	Water Consumption (Kl Per Day)	Industrial - 6.00 Domestic - 2.00
9.	Waste water Generation, Kl/day	Industrial - 0.00 Domestic - 1.50
10.	Comments of RO	As per IR of RO, Gwalior , recommended for grant of Consent to Establish.
11.	Issues for discussion	1. Detail of Water/Air pollution control system. 2. Pointwise compliance of E. C. 3. NOC Gram Shabha

FEED BACK

1.	Name of Officer/Designation	B. Sharma, EE
2.	Date of Discussion	22/07/2017
3.	Query raised.	—
4.	Suggestions/Recommendations.	- Garland drain, Settling tank - Plantation - may be considered as per few recommendation of RO.

(Signature)

BRIEF BIO-DATA OF THE MINE**Consent to Establish**

S.No.	Particulars	Details
1.	Name of Mine	M/s. Dharmendra Sharma, (Stone Quarry Mine), Kh. No. 4145, 4146, 4155 & 4156 Village: Parsen, Tehsil & Distt: Gwalior (M. P.) Area: 12.05 Ha,
2.	Details of consent	Consent to Establish.
3.	Location	Kh. No. 4145, 4146, 4155 & 4156 Village: Parsen, Tehsil & Distt: Gwalior (M. P.)
4.	Mining method	Open Cast Mechanized.
5.	Mining Lease Period.	Lease validity: 01/11/2007 to 30/09/2017
6.	Environmental Clearance.	E.C. issued vides MPSEIAA in the letter No. 5687/SEIAA/2017 dated: 25/03/2017.
7.	Product name and Capacity	Stone Quarry Mine, 3,00,000 Cum/Year
8.	Water Consumption (Kl Per Day)	Industrial - 6.00 Domestic - 2.00
9.	Waste water Generation, Kl/day	Industrial - 0.00 Domestic - 1.50
10.	Comments of RO	As per IR of RO, Gwalior, recommended for grant of Consent to Establish.
11.	Issues for discussion	1. Detail of Water/Air pollution control system. 2. Pointwise compliance of E. C. 3. NDC Gram Shabha

FEED BACK

1.	Name of Officer/Designation	D. K. Jain FR
2.	Date of Discussion	22/7/17
3.	Query raised.	
4.	Suggestions/Recommendations.	Case may be considered as per RO Recommendation


(Signature)



Online Processing Sheet for CTE-CCA (Grant/Reject)

To be filled up by Chairman / Member Secretary / Unit Heads by the appropriate level

Gupta Solvent Private Limited (86289),
PLOT NO:SURVEY NO. 2522,2525,2526/27/28/29,
GRAM PANCHAYAT - HINGONA KHURD, HARPHOOL KA PURA, A.B.
ROAD , NEAR S.B.I.,JIWAJI GANJ MORENA,
HINGONA KHURD - 476001
DIST : Morena, TAL : Morena, SIDC : Not In SIDC

On Date : 12/07/2017

Inward : 342295
Date : 05/07/2017
(CTE-Expansion)

Applying For : A,W **Validity : 1 Years** **Category : RED** **Scale : MEDIUM**
Air Sector : 0 **W.W.C. (Klpd): 316.000 (Ind) 10.000 (Dom)**
Haz Sector : 0 **W.W.C. (Klpd): 34.000 (Ind) 8.000 (Dom)**
Investment **Air** **Water** **Hazardous**
13.23 Crs **x 0** **x 0** **- 0 x 0**
Payable Fees : Air : 0, Water : 0, Haz : 0 **No of Plants : 1** **Incenerator : 0**
Paid Amount : 180000, DD No : JSBIS43654965, Dt: 05-07-2017, at SBI , CH63232173

Online Appln,PDFs,Catg,Scale,Fees Scrutinized by : NETRA PAL SINGH,SSO[1220]

Inspection Team :

Inspection Dt	To RO/HO	Inw @ HO	To Unit Hd	Hazd Brn	To M.S	Chairman	Decision Dt
07/07/2017	10/07/2017	10/07/2017					

Online Appln (Queries to Industry & Replies)

Online Scrutiny: 342295-20/05/2017, After 46 Days

Query On: 01/07/2017	Pl. upload copy of previous consent & authorization along their compliance of conditions, proposed project report, environment statement form-3, annual report form-4, manifest form-13, air/water monitoring report, proposed layout showing expansion area, water balance chart for expansion, IEM for expansion etc. [27/05/2017-1220]-[01/07/2017-1220]
Reply On: 30/06/2017	RESPECTED SIR, ALL THE PAPERS AS MENTIONED HAVE BEEN ATTACHED. KINDLY APPROVE OUR APPLICATION FOR CTE EXPANSION. THANKS AND REGARDS, GAURAV GUPTA [30/06/2017]

Inspection@ RO (366940)

Industry visit on 07/07/2017 in presence of Staff Gaurav Gupta. On the day of inspection establishment work was found in progress without obtaining consent from Board. For violation of its court case may be initiated against industry. Board has grant consent under air & water act & authorization under Haz. Waste Rules for refining of vegetable oil under SSI category. This industry is establishing solvent extraction unit & accordingly apply for obtaining CTE expansion. Total cost of plant is 13.23 crores. Accordingly industry has paid fee of Rs. 180000 deposit through net banking at H.O. Bhopal. The source of water is own 2 nos. of bore well, where 2 to KLD water shall be used in boiler, cooling, DM, water plant, domestic & manufacturing process. About 42 KLD waste water shall be generate from these sources. Industry already having 50 KLD capacity of ETP for treatment of this generated waste water. In existing industry having 5 TPH capacity of husk based boiler & installed bag filter, multi cyclone & a 30 meter height of stack for controlling air emission. Industry has proposed 8 TPH capacity of same fuel based boiler, in which industry shall installed bag filter, cyclone for controlling of air emission. In addition 380 KVA DG is in existing, which is well equipped with acoustic. Board has grant authorization under Haz. Waste Rules under stream 5.1 for used spent oil 2.3 MTPA Ann. which is valid up to 04-08-2021. Industry disposing their Haz Waste as per given authorization & submit annual return in form-1. Site is suitable from environmental point of view. The case of CTE expansion recommend to go after presentation at H.O. level. [1220]-10/07/2017- RO Comments/Reply : / I recommend :May be GRANTED-I Comply this unit. Watercess Paid 100000/2017

W.C Notings: 326 KLD[1220-RO11]

Grant/Reject Comments:

R.O Head (Queries to Staff)

R.O Staff (Queries to Industry & Replies by Industry)

Query@HO:

BRIEF PROFILE OF THE INDUSTRY

(Permission to Establish for expansion [from SSI to Medium])

S.	Description	Remark
1	Name of the industry and location	M/s. Gupta Solvent Pvt. Ltd. Village: Hingona Khurd, Tehsil & Dist. Morena
2	Name of product and production capacity	Name of Product
		DOC
		Solvent Oil
		Production Capacity
		68250 MT/Year
		6750 MT/Year
3	Project cost & fees	13.23 crore (Fees deposit - Rs. 1,80,000/- (under Air & Water Acts.))
4	Raw material and quantity	Seed etc
5	Water consumption	Source - Borwell
	a. Industrial	316 m ³ /day
	b. Domestic	10 m ³ /day
6	Waste Water generation	
	a. Industrial	34 m ³ /day
	b. Domestic	8.0 m ³ /day
7	Pollution control measures	
	Industrial	Effluent Treatment Plant
	Domestic	NA
8	Source of Air Pollution & Control equipment	Boiler - 5.0 TPH (Stack - 30 mt.) (Fuel - Husk) APCE: Bag Filter, Cyclone D.G. Set - 380 KVA (Fuel - HSD) (Stack - 5 mt.) Acoustic Enclosure
9	Comments of R.O.	R.O. recommended for Permission to Establish for expansion.

Feed Back Sheet

1	Name of Officer/ Designation	M. L. Patel S.E.
2	Date of Discussion	22/2/17
3	Query raised Suggestions/ Recommendations	<p>① Water consumption and W.W. generation to be rechecked.</p> <p>② ETP to reviewed.</p> <p>May be considered as recommended by R.O.</p>

(Signature)

BRIEF PROFILE OF THE INDUSTRY

(Permission to Establish for expansion [from SSI to Medium])

S.	Description	Remark
1	Name of the industry and location	M/s. Gupta Solvent Pvt. Ltd. Village: Hingona Khurd, Tehsil & Dist. Morena
2	Name of product and production capacity	Name of Product
		Production Capacity
		DOC
	Solvent Oil	68250 MT/Year 6750 MT/Year
3	Project cost & fees	13.23 crore (Fees deposit - Rs. 1,80,000/- (under Air & Water Acts.))
4	Raw material and quantity	Seed etc
5	Water consumption	Source - Bonwell
	a. Industrial	316 m ³ /day
	b. Domestic	10 m ³ /day
6	Waste Water generation	
	a. Industrial	34 m ³ /day
	b. Domestic	8.0 m ³ /day
7	Pollution control measures	
	Industrial	Effluent Treatment Plant
	Domestic	NA
8	Source of Air Pollution & Control equipment	Boiler - 5.0 TPH (Stack - 30 mt.) (Fuel - Husk) APCE: Bag Filter, Cyclone D.G. Set - 380 KVA (Fuel - HSD) (Stack - 5 mt.) Acoustic Enclosure <i>8TPH proposed & Bag Filter</i>
9	Comments of R.O.	R.O. recommended for Permission to Establish for expansion.

Feed Back Sheet

1	Name of Officer/ Designation	Abhay Saraf SE
2	Date of Discussion	22/07/17
3	Query raised Suggestions/ Recommendations	<p>Water consumption should be checked.</p> <p>For the treatment of domestic effluent industry shall install sewage treatment plant.</p> <p>Industry shall install bag filter in the proposed boiler.</p>

(Signature)

BRIEF PROFILE OF THE INDUSTRY

(Permission to Establish for expansion [from SSI to Medium])

S.	Description	Remark
1	Name of the industry and location	M/s. Gupta Solvent Pvt. Ltd. Village: Hingona Khurd, Tehsil & Dist. Morena
2	Name of product and production capacity	Name of Product
		Production Capacity
		DOC
	Solvent Oil	68250 MT/Year
		6750 MT/Year
3	Project cost & fees	13.23 crore (Fees deposit - Rs. 1,80,000/- (under Air & Water Acts.))
4	Raw material and quantity	Seed etc
5	Water consumption	Source - Borwell
	a. Industrial	316 m ³ /day
	b. Domestic	10 m ³ /day
6	Waste Water generation	
	a. Industrial	34 m ³ /day
	b. Domestic	8.0 m ³ /day
7	Pollution control measures	
	Industrial	Effluent Treatment Plant
	Domestic	NA
8	Source of Air Pollution & Control equipment	Boiler - 5.0 TPH (Stack - 30 mt.) (Fuel - Husk) APCE: Bag Filter, Cyclone D.G. Set - 380 KVA (Fuel - HSD) (Stack - 5 mt.) Acoustic Enclosure
9	Comments of R.O.	R.O. recommended for Permission to Establish for expansion.

Feed Back Sheet

1	Name of Officer/ Designation	M. K. Mandrari SE
2	Date of Discussion	22/7/17
3	Query raised Suggestions/ Recommendations	pp shall submit water balance chart & details of adequacy of ETTP.

(Signature)

BRIEF PROFILE OF THE INDUSTRY

(Permission to Establish for expansion [from SSI to Medium])

S.	Description	Remark
1	Name of the Industry and location	M/s. Gupta Solvent Pvt. Ltd. Village: Hingona Khurd, Tehsil & Dist. Morena
2	Name of product and production capacity	Name of Product
		Production Capacity
		DOC
3	Project cost & fees	Solvent Oil
		Production Capacity
4	Raw material and quantity	13.23 crore (Fees deposit - Rs. 1,80,000/- (under Air & Water Acts.)
5	Water consumption	Seed etc
5	a. Industrial	Source - Borwell
		316 m ³ /day
		10 m ³ /day
6	Waste Water generation	34 m ³ /day
		8.0 m ³ /day
		NA
7	Pollution control measures	Effluent Treatment Plant
		NA
		NA
8	Source of Air Pollution & Control equipment	Boller - 5.0 TPH (Stack - 30 mt.) (Fuel - Husk) APCE: Bag Filter, Cyclone D.G. Set - 380 KVA (Fuel - HSD) (Stack - 5 mt.) Acoustic Enclosure
9	Comments of R.O.	R.O. recommended for Permission to Establish for expansion.

Feed Back Sheet

1	Name of Officer/ Designation	B. Sharma
2	Date of Discussion	22/07/2017
3	Query raised Suggestions/ Recommendations	- Proposal of - ETP upgradation. - Water balance - Case may be considered as per the recommendation of R.O.

(Signature)

BRIEF PROFILE OF THE INDUSTRY

(Permission to Establish for expansion [from SSI to Medium])

S.	Description	Remark
1	Name of the industry and location	M/s. Gupta Solvent Pvt. Ltd. Village: Hingona Khurd, Tehsil & Dist. Morena
2	Name of product and production capacity	Name of Product
		Production Capacity
		DOC
	Solvent Oil	68250 MT/Year 6750 MT/Year
3	Project cost & fees	13.23 crore (Fees deposit - Rs. 1,80,000/- (under Air & Water Acts.))
4	Raw material and quantity	Seed etc
5	Water consumption	Source - Borwell
	a. Industrial	316 m ³ /day
	b. Domestic	10 m ³ /day
6	Waste Water generation	
	a. Industrial	34 m ³ /day
	b. Domestic	8.0 m ³ /day
7	Pollution control measures	
	Industrial	Effluent Treatment Plant
	Domestic	NA
8	Source of Air Pollution & Control equipment	Boller - 5.0 TPH (Stack - 30 mt.) (Fuel - Husk) APCE: Bag Filter, Cyclone D.G. Set - 380 KVA (Fuel - HSD) (Stack - 5 mt.) Acoustic Enclosure
9	Comments of R.O.	R.O. recommended for Permission to Establish for expansion.

Feed Back Sheet

1	Name of Officer/ Designation	S. N. Jain ER
2	Date of Discussion	22/7/17
3	Query raised Suggestions/ Recommendations	Case may be considered as Per RO Recommendation

S. N. Jain
(Signature)

BRIEF PROFILE OF THE INDUSTRY

(Permission to Establish for expansion [from SSI to Medium])

S.	Description	Remark
1	Name of the Industry and location	M/s. Gupta Solvent Pvt. Ltd. Village: Hingona Khurd, Tehsil & Dist. Morena
2	Name of product and production capacity	Name of Product
		DOC
		Production Capacity
3	Project cost & fees	13.23 crore (Fees deposit - Rs. 1,80,000/- (under Air & Water Acts.))
4	Raw material and quantity	Seed etc
5	Water consumption	Source - Borwell
	a. Industrial	316 m ³ /day
	b. Domestic	10 m ³ /day
6	Waste Water generation	
	a. Industrial	34 m ³ /day
	b. Domestic	8.0 m ³ /day
7	Pollution control measures	
	Industrial	Effluent Treatment Plant
	Domestic	NA
8	Source of Air Pollution & Control equipment	Boiler - 5.0 TPH (Stack - 30 mt.) (Fuel - Husk) APCE: Bag Filter, Cyclone D.G. Set - 380 KVA (Fuel - HSD) (Stack - 5 mt.) Acoustic Enclosure
9	Comments of R.O.	R.O. recommended for Permission to Establish for expansion.

Feed Back Sheet

1	Name of Officer/ Designation	Smt. I. S. Khan E.E
2	Date of Discussion	22/07/2019
3	Query raised Suggestions/ Recommendations	R.O. has recommended for CTE Expansion. - case may be considered



(Signature)



Online Processing Sheet for CTE-CCA (Grant/Reject)

To be PutUp to Chairman / Member Secretary / Unit Heads by the appropriate level

The industry M/s Ultratech Cement Ltd has proposed to set up a cement plant at Tehsil Manawar of the Dhar district of MP. The industry, for this purpose has also proposed to set up mines for lime stone mining at nearby locations of the cement plant in tehsil Gandhwani & Manawar. Sitapuri lime stone open Cast Lime Stone Mines is of 965 Hectares. This mine obtained Environment Clearance (EC) vide MOEF letter no. J-11015/442/2013-14 (M) dt. 30/12/2015. CTE granted to this mine on 10/07/2016. Now applied for CCA (Fresh AWH) of five years, fees is already deposited. This mine spread lies in 06 villages of the Manawar tehsil of district Dhar in villages: Sitapuri, Borlai, Awasal, Andiyav, Ghraakhan and Udaiyapura villages. The industry has obtained surface rights from the district administration for all the area of 965 hectares. The production will be through advanced mechanical Mining technology Machines. The industry, will put up crusher or workshop etc in Sitapuri cluster. The mined mineral from this mine as well as that received from the Mohanpura Cluster will be crushed here in a primary crusher of 1800 TPH and the will be transported to the proposed cement plant site by belt conveyor. Here the industry proposes to install an 1800 TPH stone crusher with bag filter and water sprinkling arrangements for air pollution control, and the blending arrangements of the minerals of the Sitapuri mine and Mohanpura. Crusher installation is in progress. Mine which have different percentage of CaCO₃. Industry will also install a workshop for the mining machinery which will generate waste water. However ww will not be generated from Mining activities. Waste water will be generated from domestic use, which will be disposed through septic tank. Mainly Water spray arrangement & other arrangement to control dust during excavation & on haul roads, over burden management & plantation will be undertaken as per approved Mining Plan initiated plantation since 1st July 17 & proposed about 5000 trees in this monsoon season. The water requirement for the mine will be around 100 KLD, which at present is now proposed to be fetched from Narmada river around 25 Kms away or from the water which will get accumulated in the mine pits. The industry now proposes to start the site preparation, cutting and filling, construction of haul roads etc. The industry has also applied for HW authorization for the waste oil from its workshop and no DG will be installed. The mine will receive power from its proposed cement plant for which cable will be laid along the lime stone belt conveyor, which will be approximately 8 kms long. Initially mining will be done in Udiya pura, Sitapuri & Borlai lease area. In Udiyapura about 2.5 km fencing & in Borlai about 1km fencing done & in Sitapuri 3km area fencing poles erected & garland drain work also initiated in working area where mining proposed to be start in near future. Mining Company has already initiated CSR activities in the surrounding area like medical help, ambulance facilities, guidance for education & skill development of local youths. CCA (AWH) may be considered for the area for which surface rights have been obtained for one year with suitable conditions of environmental protection so that Unit could initiate production activity. Photographs of Mine during inspection uploaded [1424]-09/07/2017 [1424]-09/07/2017 [1424]-09/07/2017 [1424]-09/07/2017- RO Comments/Reply : / I recommend : May be GRANTED (After making necessary verification; I agree with inspecting officer; hence issuance / renewal of Authorization to the Industry is recommended as per the provisions of Rule 6(2) of the Hazardous and Other Wastes (Management & Transboundary Movement) Rules 2016.) - Inspecting Officer Satisfied that the applicant possesses appropriate facilities for collection/storage/packaging/transportation/treatment/processing/destruction/recycling/recovery/pre-processing/co-processing/utilisation/offering for sale/transfer/disposal of the hazardous and other waste, as the case may be, and after ensuring technical capabilities and equipment complying with the standard operating procedure or other guidelines specified by the central pollution control board from time to time and through site inspection. - I Certify this unit is Watercess Defaulter-09/07/2017

W.C Notings: not started production about 10 kl water for plantation & for domestic use [1424-ROH]-

Grant/Reject Comments:

R.O Head (Queries to Staff)

R.O Staff (Queries to Industry & Replies by Industry)

Query@HO:

Certified By: 0~1424-09/07/2017-0-0

Comments @ HO

MSC/CHR-

Legal Action :

Legal No: 0

Legal Dt:

Sr. No.	Following Actions are Pending / Defaulting by Industry
1	e-File Last Month Patrak/Return

BRIEF BIO-DATA OF THE MINE

Consent to Operate

S.No.	Particulars	Details
1.	Name of Mine	M/s. Ultratech Cement Ltd., Lime Stone Mine, Village(s): Sitapuri, Borlai, Awral, Andiyav, Chirakhan & Udiyapura, Tehsil-Manawar, District: Dhar (M.P.) Area: 965.00 ha,
2.	Details of /consent	Consent to Establish issued vides letter outward No: 33817, date 10/07/2016,
3.	Location	Village(s): Sitapuri, Borlai, Awral, Andiyav, Chirakhan & Udiyapura, Tehsil-Manawar, District: Dhar (M.P.)
4.	Environmental Clearance.	E.C. issued vides MOEF letter No. J-11015/442/2013-IA.II (M) dated: 30/12/2015. 3.66 Million TPA
5.	Mining Lease Period.	Lease validity 09/05/2014 to 08/05/2044
6.	Product name and Capacity	Lime Stone Mine, 3.66 MillionTPA.
7.	Water Consumption (Kl Per Day)	Industrial - 90.00 Domestic - 10.00
8.	Waste water Generation, Kls/day	Industrial - 8.00 Domestic - 4.00
	Comments of RO	AS per IR of RO, Dhar recommended for grant of Consent to Operate
9.	Issues for discussion	Pointwise compliance of Consent to establish with Photographs.

FEED BACK

1.	Name of Officer/Designation	R. S. KORE - Dir. Env.
2.	Date of Discussion	22-7-17
3.	Query raised.	
4.	Suggestions/Recommendations.	<ul style="list-style-type: none"> • All the conditions of EC shall be complied carefully. • All precautionary measures should be taken for protection of env. of DB

garden drains, slopes shall be as per norms
(Signature)

Top Soil shall be protected.
for
/ water consumption on dust
suppression shall be reduced. (R S KORE)

BRIEF BIO-DATA OF THE MINE

Consent to Operate

S.No.	Particulars	Details
1.	Name of Mine	M/s. Ultratech Cement Ltd., Lime Stone Mine, Village(s): Sitapuri, Borlai, Awral, Andiyav, Chirakhan & Udiyapura, Tehsil-Manawar, District: Dhar (M.P.) Area: 965.00 ha,
2.	Details of /consent	Consent to Establish issued vides letter outward No: 33817, date 10/07/2016,
3.	Location	Village(s): Sitapuri, Borlai, Awral, Andiyav, Chirakhan & Udiyapura, Tehsil-Manawar, District: Dhar (M.P.)
4.	Environmental Clearance.	E.C. issued vides MOEF letter No. J-11015/442/2013-IA.II (M) dated: 30/12/2015. 3.66 Million TPA
5.	Mining Lease Period.	Lease validity 09/05/2014 to 08/05/2044
6.	Product name and Capacity	Lime Stone Mine, 3.66 MillionTPA.
7.	Water Consumption (Kl Per Day)	Industrial - 90.00 Domestic - 10.00
8.	Waste water Generation, Kls/day	Industrial - 8.00 Domestic - 4.00
	Comments of RO	AS per IR of RO, Dhar recommended for grant of Consent to Operate
9.	Issues for discussion	Pointwise compliance of Consent to establish with Photographs.

FEED BACK

1.	Name of Officer/Designation	m.l. Patel S.E
2.	Date of Discussion	22/7/17
3.	Query raised.	
4.	Suggestions/Recommendations.	may be considered for the area for which has been acquired by the mine and is under his possession


(Signature)

BRIEF BIO-DATA OF THE MINE

Consent to Operate

S.No.	Particulars	Details
1.	Name of Mine	M/s. Ultratech Cement Ltd., Lime Stone Mine, Village(s): Sitapuri, Borlai, Awral, Andiyav, Chirakhan & Udiyapura, Tehsil-Manawar, District: Dhar (M.P.) Area: 965.00 ha,
2.	Details of /consent	Consent to Establish issued vides letter outward No: 33817, date 10/07/2016,
3.	Location	Village(s): Sitapuri, Borlai, Awral, Andiyav, Chirakhan & Udiyapura, Tehsil-Manawar, District: Dhar (M.P.)
4.	Environmental Clearance.	E.C. Issued vides MOEF letter No. J-11015/442/2013-IA.II (M) dated: 30/12/2015. 3.66 Million TPA
5.	Mining Lease Period.	Lease validity 09/05/2014 to 08/05/2044
6.	Product name and Capacity	Lime Stone Mine, 3.66 MillionTPA.
7.	Water Consumption (Kl Per Day)	Industrial - 90.00 Domestic - 10.00
8.	Waste water Generation, Kls/day	Industrial - 8.00 Domestic - 4.00
	Comments of RO	AS per IR of RO, Dhar recommended for grant of Consent to Operate
9.	Issues for discussion	Pointwise compliance of Consent to establish with Photographs.

FEED BACK

1.	Name of Officer/Designation	<i>Abhay Srivastava SE</i>
2.	Date of Discussion	<i>22/07/17</i>
3.	Query raised.	
4.	Suggestions/Recommendations.	<p><i>may be considered as recommended by R:O with condition CTO shall be applicable only for acquired land.</i></p> <p><i>- Thick plantation shall be carried out.</i></p> <p><i>- proper dust suppression and water sprinkling system should be installed.</i></p> <p><i>- Top soil shall be kept at earmarked place</i></p>

BRIEF BIO-DATA OF THE MINE

Consent to Operate

S.No.	Particulars	Details
1.	Name of Mine	M/s. Ultratech Cement Ltd., Lime Stone Mine, Village(s): Sitapuri, Borlai, Awral, Andiyav, Chirakhan & Udiyapura, Tehsil-Manawar, District: Dhar (M.P.) Area: 965.00 ha,
2.	Details of /consent	Consent to Establish issued vides letter outward No: 33817, date 10/07/2016,
3.	Location	Village(s): Sitapuri, Borlai, Awral, Andiyav, Chirakhan & Udiyapura, Tehsil-Manawar, District: Dhar (M.P.)
4.	Environmental Clearance.	E.C. issued vides MOEF letter No. J-11015/442/2013-IA.II (M) dated: 30/12/2015. 3.66 Million TPA
5.	Mining Lease Period.	Lease validity 09/05/2014 to 08/05/2044
6.	Product name and Capacity	Lime Stone Mine, 3.66 Million TPA.
7.	Water Consumption (Kl Per Day)	Industrial - 90.00 Domestic - 10.00
8.	Waste water Generation, Kls/day	Industrial - 8.00 Domestic - 4.00
	Comments of RO	AS per IR of RO, Dhar recommended for grant of Consent to Operate
9.	Issues for discussion	Pointwise compliance of Consent to establish with Photographs.

FEED BACK

1.	Name of Officer/Designation	M.K. Mandnani SE
2.	Date of Discussion	22/7/17
3.	Query raised.	
4.	Suggestions/Recommendations.	mining shall be allowed only in occupied land.


(Signature)

BRIEF BIO-DATA OF THE MINE

Consent to Operate

S.No.	Particulars	Details
1.	Name of Mine	M/s. Ultratech Cement Ltd., Lime Stone Mine, Village(s): Sitapuri, Borlai, Awral, Andiyav, Chirakhan & Udiyapura, Tehsil-Manawar, District: Dhar (M.P.) Area: 965.00 ha,
2.	Details of /consent	Consent to Establish issued vides letter outward No: 33817, date 10/07/2016,
3.	Location	Village(s): Sitapuri, Borlai, Awral, Andiyav, Chirakhan & Udiyapura, Tehsil-Manawar, District: Dhar (M.P.)
4.	Environmental Clearance.	E.C. issued vides MOEF letter No. J-11015/442/2013-IA.II (M) dated: 30/12/2015. 3.66 Million TPA
5.	Mining Lease Period.	Lease validity 09/05/2014 to 08/05/2044
6.	Product name and Capacity	Lime Stone Mine, 3.66 Million TPA.
7.	Water Consumption (Kl Per Day)	Industrial - 90.00 Domestic - 10.00
8.	Waste water Generation, Kls/day	Industrial - 8.00 Domestic - 4.00
	Comments of RO	AS per IR of RO, Dhar recommended for grant of Consent to Operate
9.	Issues for discussion	Pointwise compliance of Consent to establish with Photographs.

FEED BACK

1.	Name of Officer/Designation	B. Sharma, EE
2.	Date of Discussion	22/07/2017
3.	Query raised.	-
4.	Suggestions/Recommendations.	- Details of acquired land. - Details of production. Soak pit/Sepetic tank - May be considered as per the recommendation of RO.


(Signature)

BRIEF BIO-DATA OF THE MINE

Consent to Operate

S.No.	Particulars	Details
1.	Name of Mine	M/s. Ultratech Cement Ltd., Lime Stone Mine, Village(s): Sitapuri, Borlai, Awral, Andiyav, Chirakhan & Udiyapura, Tehsil-Manawar, District: Dhar (M.P.) Area: 965.00 ha,
2.	Details of /consent	Consent to Establish issued vides letter outward No: 33817, date 10/07/2016,
3.	Location	Village(s): Sitapuri, Borlai, Awral, Andiyav, Chirakhan & Udiyapura, Tehsil-Manawar, District: Dhar (M.P.)
4.	Environmental Clearance.	E.C. issued vides MOEF letter No. J-11015/442/2013-IA.II (M) dated: 30/12/2015. 3.66 Million TPA
5.	Mining Lease Period.	Lease validity 09/05/2014 to 08/05/2044
6.	Product name and Capacity	Lime Stone Mine, 3.66 MillionTPA.
7.	Water Consumption (Kl Per Day)	Industrial - 90.00 Domestic - 10.00
8.	Waste water Generation, Kls/day	Industrial - 8.00 Domestic - 4.00
	Comments of RO	AS per IR of RO, Dhar recommended for grant of Consent to Operate
9.	Issues for discussion	Pointwise compliance of Consent to establish with Photographs.

FEED BACK

1.	Name of Officer/Designation	D. K. Sain ER
2.	Date of Discussion	22/7/17
3.	Query raised.	
4.	Suggestions/Recommendations.	Case may be considered as per RO Report for acquired land,

(Signature)



Online Processing Sheet for CTE-CCA (Grant/Reject)

To be PutUp to Chairman / Member Secretary / Unit Heads by the appropriate level

Madhuvan Minerals & Industries (111662),
PLOT NO:Khasra No. 1046, Rakba- 14.00 Hac.,
Vill- Bairwar, Tehsil- Jatara, Distt- Tikamgarh (M.P.), Vill- Bairwar, Tehsil- Jatara,
Distt- Tikamgarh (M.P.),
Bairwa - 470339
DIST : Tikamgarh, TAL : Jatara, SIDC : Not In SIDC

On Date : 17/07/2017

Inward : 342015
Date : 24/05/2017
(CTE-Fresh)

Applying For : A,W Validity : 1 Years Category: RED Scale: MEDIUM
Air Sector : 0 W.W.C. (Klpd): 5.000 (Ind) 2.000 (Dom)
Haz Sector : 0 W.W.G. (Klpd): 0.000 (Ind) 1.300 (Dom)
Investment Air Water Hazardous
14.00 Crs x 0 x 0 +0 x 0
Payable Fees : Air : 0, Water : 0, Haz : 0 No of Plants : 1 Incenerator : 0
Paid Amount: 30000, DD No : ISBI5378372537, Dt: 20/05/2017, at SBI , IGABIMXGL2

Online Appin,PDFs,Catg,Scale,Fees Scrutinized by : R.K.JAIN,chief chemist.[1320]

Inspection Team :

Insp. Dt	To RO/HO	Inw @ HO	To Unit Hd	Huzd Brn	To M.S	Chairman	Decision Dt
08/07/2017	14/07/2017	14/07/2017	17/07/2017				

Online Appln (Queries to Industry & Replies)

Online Scrutiny: 342015-15/05/2017, After 9 Days

Query On:	19/05/2017-1320
Reply On:	

Inspection@ RO (356883)

* This is case of CTE of existing open cast Manual method pyrophyllite/diospore mine located at village Bairwar Tehsil Jatara District Tikamgarh at Kh.no 1045 Rakwa 14 hect. Village Bairwar is located at the distance of 1.5 Km-SW. There is no national Park/Sanctuary within 10 Km radius. The proposed project for production capacity of 50,715 TPA, The mining will be carried out by opencast manual method. The water requirement is 5Kld. Lease has been allotted & transfer from narendra kumar jain to m/s madhuvan minerals & industries by department of mining Mantralya MP Govt Bhopal vide letter/Order no3065 bhopal dated 6/6/2014 Pre environmental clearance has been issued by SEIAA vide letter no 335 dated 04/05/2017 for Pyrophyllite & Diospore mine in an area of 14.0 hect for production capacity of 50,715 TPA at khasra no 1045 at village bairwar, Tehsil jatara Distt Tikamgarh. Mining Plan is submitted by Lessee which is approved by Director Geology & Mining Bhopal Vide letter no 2484-87 dated 15/02/2017 Proponent Deposited fee is Rs 30,000/- by e-Pay. Grant of CTE for Mining of Pyrophyllite & Diospore Mine with production Capacity 50,715 TPA may be consider with condition PP shall ensure complianee of condition mentioned in EC letter. [1320]-09/07/2017 [1320]-11/07/2017- RO
Comments/Reply : / I recommend :May be GRANTED-I Certify this unit is W.C < 10 KLPD & Hazd N.A-14/07/2017

W.C Notings:

Grant/Reject Comments:

R.O Head (Queries to Staff)

R.O Staff (Queries to Industry & Replies by Industry)

Query@HO:

Certified By: 0-1351-14/07/2017-0-0

Comments @ HO

17/07/2017-1305- sunil s kumar,scf	This is a case of CTE fresh, PP may be called for presentation on next date
MSC/CHIR-	

BRIEF BIO-DATA OF THE MINE**Consent to Establish**

S.No.	Particulars	Details
1.	Name of Mine	M/s. Madhuvan Minerals & Industries, Village: Bairwar, Tehsil: Jatra Distt: Tikamgarh (M. P.) Area: 14.00 Ha,
2.	Details of consent	Consent to Establish.
3.	Location	Kh No. 1046, Village: Bairwar, Tehsil: Jatra Distt: Tikamgarh (M. P.)
4.	Mining method	Open Cast Manual Method.
5.	Environmental Clearance.	E.C. issued vides MPSEIAA in the letter No. 335/SEIAA/2017 dated: 04/05/2017.
6.	Product name and Capacity	Pyrophyllite & Diaspore Mine, 50,715 TPA
7.	Water Consumption (Kl Per Day)	Industrial - 5.00 Domestic - 2.00
8.	Waste water Generation, Kl/day	Industrial - 0.00 Domestic - 1.30
9.	Comments of RO	As per IR of RO, Sagar, recommended for grant of Consent to Establish.
10.	Issues for discussion	1. Detail of Water/Air pollution control system. 2. Pointwise compliance of E. C.

FEED BACK

1.	Name of Officer/Designation	R.S. KORS - Div. Env.
2.	Date of Discussion	22-7-17
3.	Query raised.	
4.	Suggestions/Recommendations.	<p>* The case should be reviewed looking into the nearby water body & site on hillock.</p> <p>* The site do not appear suitable for mining look up apprehension of discharge of runoff in nearby water body.</p> <p>* Concrete plan (Signature) <i>R.S. Kors</i> may be asked from P.P to protect & nearby Pond. (R.S. KORS)</p>

BRIEF BIO-DATA OF THE MINE

Consent to Establish

S.No.	Particulars	Details
1.	Name of Mine	M/s. Madhuvan Minerals & Industries, Village: Baiwar, Tehsil: Jatra Distt: Tikamgarh (M. P.) Area: 14.00 Ha,
2.	Details of consent	Consent to Establish.
3.	Location	Kh No. 1046, Village: Baiwar, Tehsil: Jatra Distt: Tikamgarh (M. P.)
4.	Mining method	Open Cast Manual Method.
5.	Environmental Clearance.	E.C. issued vides MPSEIAA in the letter No. 335/SEIAA/2017 dated: 04/05/2017.
6.	Product name and Capacity	Pyrophyllite & Diaspore Mine, 50,715 TPA
7.	Water Consumption (Kl Per Day)	Industrial - 5.00 Domestic - 2.00
8.	Waste water Generation, Kl/day	Industrial - 0.00 Domestic - 1.30
9.	Comments of RO	As per IR of RO, Sagar , recommended for grant of Consent to Establish .
10.	Issues for discussion	1. Detail of Water/Air pollution control system. 2. Pointwise compliance of E. C.

FEED BACK

1.	Name of Officer/Designation	<i>m.L. Patel S.E</i>
2.	Date of Discussion	<i>22/7/17</i>
3.	Query raised.	
4.	Suggestions/Recommendations.	<i>may be considered, as recommended by RO Detail Action Plan for protection of Pond.</i>


(Signature)

BRIEF BIO-DATA OF THE MINE

Consent to Establish

S.No.	Particulars	Details
1.	Name of Mine	M/s. Madhuvan Minerals & Industries, Village: Bairwar, Tehsil: Jatra Distt: Tikamgarh (M. P.) Area: 14.00 Ha,
2.	Details of consent	Consent to Establish.
3.	Location	Kh No. 1046, Village: Bairwar, Tehsil: Jatra Distt: Tikamgarh (M. P.)
4.	Mining method	Open Cast Manual Method.
5.	Environmental Clearance.	E.C. issued vides MPSEIAA in the letter No. 335/SEIAA/2017 dated: 04/05/2017.
6.	Product name and Capacity	Pyrophyllite & Diaspore Mine, 50,715 TPA
7.	Water Consumption (KI Per Day)	Industrial - 5.00 Domestic - 2.00
8.	Waste water Generation, KI/day	Industrial - 0.00 Domestic - 1.30
9.	Comments of RO	As per IR of RO, Sagar, recommended for grant of Consent to Establish .
10.	Issues for discussion	1. Detail of Water/Air pollution control system. 2. Pointwise compliance of E. C.

FEED BACK

1.	Name of Officer/Designation	Abhay Sankar SE
2.	Date of Discussion	21/7/17
3.	Query raised.	
4.	Suggestions/Recommendations.	may be considered as recommended by R.O. with condition to comply all conditions of E.C. - Mine management shall ensure the no Rom should be reached to nearby Talab. (Signature)

- Shall make garden drain and silting pond.
- Mine area should be properly fenced.

BRIEF BIO-DATA OF THE MINE

Consent to Establish

<u>S.No.</u>	<u>Particulars</u>	<u>Details</u>
1.	Name of Mine	M/s. Madhuvan Minerals & Industries, Village: Bairwar, Tehsil: Jatra Distt: Tikamgarh (M. P.) Area: 14.00 Ha,
2.	Details of consent	Consent to Establish.
3.	Location	Kh No. 1046, Village: Bairwar, Tehsil: Jatra Distt: Tikamgarh (M. P.)
4.	Mining method	Open Cast Manual Method.
5.	Environmental Clearance.	E.C. issued vides MPSEIAA in the letter No. 335/SEIAA/2017 dated: 04/05/2017.
6.	Product name and Capacity	Pyrophyllite & Diaspore Mine, 50,715 TPA
7.	Water Consumption (KI Per Day)	Industrial - 5.00 Domestic - 2.00
8.	Waste water Generation, KI/day	Industrial - 0.00 Domestic - 1.30
9.	Comments of RO	As per IR of RO, Sagar , recommended for grant of Consent to Establish .
10.	Issues for discussion	1. Detail of Water/Air pollution control system. 2. Pointwise compliance of E. C.

FEED BACK

1.	Name of Officer/Designation	M. K. Mandnani SE
2.	Date of Discussion	22/7/17
3.	Query raised.	
4.	Suggestions/Recommendations.	Case may be consider as per recommendation of RO


(Signature)

BRIEF BIO-DATA OF THE MINE

Consent to Establish

S.No.	Particulars	Details
1.	Name of Mine	M/s. Madhuvan Minerals & Industries, Village: Bairwar, Tehsil: Jatra -Distt: Tikamgarh (M. P.) Area: 14.00 Ha,
2.	Details of consent	Consent to Establish.
3.	Location	Kh No. 1046, Village: Bairwar, Tehsil: Jatra Distt: Tikamgarh (M. P.)
4.	Mining method	Open Cast Manual Method.
5.	Environmental Clearance.	E.C. issued vides MPSEIAA in the letter No. 335/SEIAA/2017 dated: 04/05/2017.
6.	Product name and Capacity	Pyrophyllite & Diaspore Mine, 50,715 TPA
7.	Water Consumption (Kl Per Day)	Industrial - 5.00 Domestic - 2.00
8.	Waste water Generation, Kl/day	Industrial - 0.00 Domestic - 1.30
9.	Comments of RO	As per IR of RO, Sagar, recommended for grant of Consent to Establish .
10.	Issues for discussion	1. Detail of Water/Air pollution control system. 2. Pointwise compliance of E. C.

FEED BACK

1.	Name of Officer/Designation	B. Sharma, EE
2.	Date of Discussion	22/07/2017
3.	Query raised.	—
4.	Suggestions/Recommendations.	- Submit re gabbaron well / retaining well to wards lake site Retain Goulard drain / getting same. - may be considered after the submission of information..

(Signature)

BRIEF BIO-DATA OF THE MINE

Consent to Establish

S.No.	Particulars	Details
1.	Name of Mine	M/s. Madhuvan Minerals & Industries, Village: Bairwar, Tehsil: Jatra Distt: Tikamgarh (M. P.) Area: 14.00 Ha,
2.	Details of consent	Consent to Establish.
3.	Location	Kh No. 1046, Village: Bairwar, Tehsil: Jatra Distt: Tikamgarh (M. P.)
4.	Mining method	Open Cast Manual Method.
5.	Environmental Clearance.	E.C. issued vides MPSEIAA in the letter No. 335/SEIAA/2017 dated: 04/05/2017.
6.	Product name and Capacity	Pyrophyllite & Diaspore Mine, 50,715 TPA
7.	Water Consumption (Kl Per Day)	Industrial - 5.00 Domestic - 2.00
8.	Waste water Generation, Kl/day	Industrial - 0.00 Domestic - 1.30
9.	Comments of RO	As per IR of RO, Sagar , recommended for grant of Consent to Establish .
10.	Issues for discussion	1. Detail of Water/Air pollution control system. 2. Pointwise compliance of E. C.

FEED BACK

1.	Name of Officer/Designation	D. V. Jain & Co
2.	Date of Discussion	22/7/17
3.	Query raised.	
4.	Suggestions/Recommendations.	PP shall submit the details of compliance of specific condition of EC, case may be considered as per RO Report


(Signature)

BRIEF BIO-DATA OF THE MINE

Consent to Establish

S.No.	Particulars	Details
1.	Name of Mine	M/s. Madhuvan Minerals & Industries, Village: Bairwar, Tehsil: Jatra Distt: Tikamgarh (M. P.) Area: 14.00 Ha,
2.	Details of consent	Consent to Establish.
3.	Location	Kh No. 1046, Village: Bairwar, Tehsil: Jatra Distt: Tikamgarh (M. P.)
4.	Mining method	Open Cast Manual Method.
5.	Environmental Clearance.	E.C. issued vides MPSEIAA in the letter No. 335/SEIAA/2017 dated: 04/05/2017.
6.	Product name and Capacity	Pyrophyllite & Diaspore Mine, 50,715 TPA
7.	Water Consumption (Kl Per Day)	Industrial - 5.00 Domestic - 2.00
8.	Waste water Generation, Kl/day	Industrial - 0.00 Domestic - 1.30
9.	Comments of RO	As per IR of RO, Sagar , recommended for grant of Consent to Establish .
10.	Issues for discussion	1. Detail of Water/Air pollution control system. 2. Pointwise compliance of E. C.

FEED BACK

1.	Name of Officer/Designation	<i>Suk. P. S. Khan EC</i>
2.	Date of Discussion	<i>22/07/2017</i>
3.	Query raised.	
4.	Suggestions/Recommendations.	<i>pp shall submit action plan, and pointwise compliance of E.C. Condition flow, after submission information.</i>

(Signature)



Online Processing Sheet for CTE-CCA (Grant/Reject)

To be PutUp to Chairman / Member Secretary / Unit Heads by the appropriate level

**Marvellous Marble Pvt. Ltd. (8.090 Hect.) (32620),
PLOT NO:49,66,1289,1290,1291, 1292,1331, 1332 & 1352,
279, M.G. Road Alirajpur , Alirajpur,
Ambua - 457887
DIST : Alirajpur, TAL : Alirajpur, SIDC : Not In SIDC**

On Date : 21/07/2017

**Inward : 353329
Date : 28/06/2017
(CCA-Fresh)**

Applying For : A.W Validity : 1 Years Category: RED Scale: MEDIUM

Air Sector :0

W.W.C. (Klpd): 5.000 (Ind) 0.500 (Dom)

Haz Sector : 0

W.W.G. (Klpd): 0.000 (Ind) 0.100 (Dom)

Investment Air Water

Hazardous

8.09 Crs x 0 x 0

+0 x 0

Payable Fees : Air : 0, Water : 0, Haz : 0

No of Plants : 1 Incenerator : 0

Paid Amount : 0, DD No : DD No:001480,HDF,Brn:Alirajpur,Paid Amt:110000, Dt : , Inw id: 75628(CEE) Dt: 30/01/2015,Status: REJ

Online Appln,PDFs,Catg,Scale,Fees Scrutinized by : ASHOK KUMAR BISEN.E.E.[1424]

Inspection Team :

Insp. Dt	To RO/HO	Inw @ HO	To Unit Hd	Hazd Brn	To M.S	Chairman	Decision Dt
13/07/2017	20/07/2017	20/07/2017					

Online Appln (Queries to Industry & Replies)

Online Scrutiny: 353329-16/06/2017 . After 12 Days

Query On: [22/06/2017-1424]

22/06/2017

Reply On:

Inspection@ RO (367358)

Open Cast Marble Stone Mines of 8.09 Hectares Mine is in remote area, at village Ambua dist.Alirajpur renewed by Mining Dept M.P. Govt. on 24/04/2010 for period of 10 years. It is a old mines granted on 8/10/97 & mines closed since January 2014.This mines obtained conditional EC vide SEIAA letter no.4431 dt16/11/2016 and obtained CTE vide CTE-47077 with Outward No: 55255,11/06/2017. Now applied for CCA -Fresh Requisite fees Rs1100000 was deposited with previous application which was rejected by Board on 5/5/2015 for want of EC. Production will be through mainly manual / mechanical means. No ww will be generated from Mining activities. Mainly Water sprayed arrangement to control dust during excavation & on haul roads. Working area is mostly fenced, old area yet to be fenced. Mining & plantation will be as per approved Mining Plan & EC conditions. CCA-Fresh may be granted conditional to cover this mines in the purview of Environmental laws. [1250]-20/07/2017~ RO Comments/Reply : / I recommend :May be GRANTED~I Certify this unit is W.C < 10 KLPD & Hazd N.A-20/07/2017

W.C Notings: Water consumption is less than 10 kld.[1250-AEE]-

Grant/Reject Comments:

R.O Head (Queries to Staff)

R.O Staff (Queries to Industry & Replies by Industry)

Query@HO:

Certified By: 0-1424-20/07/2017-0-0

Comments @ HO

MSC/CHR-

Legal Action :

Legal No: 0

Legal Dt:

BRIEF BIO-DATA OF THE MINE

Consent to Operate

S.No.	Particulars	Details
1.	Name of Mine	M/s Marvellous Marble Pvt.Ltd , Marble Mine, Village: Ambua, Tehsil: Alirajpur, Distt: Alirajpur (M. P.) Area: 8.090 Hac.
2.	Details of consent	Consent to Establish issued vides letter outward No. : 55255 dtd 11/06/2017.
3.	Location	Kh. No. 49, 66, 1289, 1290, 1291, 1292, 1331, 1332, & 1352 Village: Ambua, Tehsil: Alirajpur, Distt: Alirajpur (M. P.)
4.	Environmental Clearance.	E.C. issued vides MPSEIAA in the letter No. 4431/SEIAA/2016 dated: 16/11/2016.
5.	Product name and Capacity	Marble Quarry, 35000 TPA,
6.	Mining method	Open Cast Manual Method.
7.	Water Consumption (Kl Per Day)	Industrial - 5.00 Domestic - 0.50
8.	Waste water Generation, Kl/day	Industrial - 0.00 Domestic - 0.100
9.	Comments of RO	As per IR of RO, Dhar, recommended for grant of Consent to Operate .
10.	Issues for discussion	Pointwise compliance of Consent to establish with Photographs.

FEED BACK

1.	Name of Officer/Designation	R. S. KORE - Dir. Env
2.	Date of Discussion	22-7-17
3.	Query raised.	
4.	Suggestions/Recommendations	<p>• The During presentation, P.P. was unable to show compliance of Consent condition.</p> <p>• He They may reappear with full details</p>


(Signature)

(R. S. KORE)

BRIEF BIO-DATA OF THE MINE

Consent to Operate

S.No.	Particulars	Details
1.	Name of Mine	M/s Marvellous Marble Pvt.Ltd, Marble Mine, Village: Ambua, Tehsil: Alirajpur, Distt: Alirajpur (M. P.) Area: 8.090 Hac.
2.	Details of consent	Consent to Establish issued vides letter outward No. : 55255 dtd 11/06/2017.
3.	Location	Kh. No. 49, 66, 1289, 1290, 1291, 1292, 1331, 1332, & 1352 Village: Ambua, Tehsil: Alirajpur, Distt: Alirajpur (M. P.)
4.	Environmental Clearance.	E.C. issued vides MPSEIAA in the letter No. 4431/SEIAA/2016 dated: 16/11/2016.
5.	Product name and Capacity	Marble Quarry, 35000 TPA,
6.	Mining method	Open Cast Manual Method.
7.	Water Consumption (Kl Per Day)	Industrial - 5.00 Domestic - 0.50
8.	Waste water Generation, Kl/day	Industrial - 0.00 Domestic - 0.100
9.	Comments of RO	As per IR of RO, Dhar, recommended for grant of Consent to Operate.
10.	Issues for discussion	Pointwise compliance of Consent to establish with Photographs.

FEED BACK

1.	Name of Officer/Designation	M.L. Patel S.E.
2.	Date of Discussion	22/7/17
3.	Query raised.	
4.	Suggestions/Recommendations	Not complied CTE conditions, called for next time.


(Signature)

BRIEF BIO-DATA OF THE MINE

Consent to Operate

S.No.	Particulars	Details
1.	Name of Mine	M/s Marvellous Marble Pvt.Ltd , Marble Mine, Village: Ambua, Tehsil: Alirajpur , Distt: Alirajpur (M. P.) Area: 8.090 Hac.
2.	Details of consent	Consent to Establish issued vides letter outward No. : 55255 dtd 11/06/2017.
3.	Location	Kh. No. 49, 66, 1289, 1290, 1291, 1292, 1331, 1332, & 1352 Village: Ambua, Tehsil: Alirajpur, Distt: Alirajpur (M. P.)
4.	Environmental Clearance.	E.C. issued vides MPSEIAA in the letter No. 4431/SEIAA/2016 dated: 16/11/2016.
5.	Product name and Capacity	Marble Quarry, 35000 TPA,
6.	Mining method	Open Cast Manual Method.
7.	Water Consumption (Kl Per Day)	Industrial - 5.00 Domestic - 0.50
8.	Waste water Generation, Kl/day	Industrial - 0.00 Domestic - 0.100
9.	Comments of RO	As per IR of RO, Dhar , recommended for grant of Consent to Operate .
10.	Issues for discussion	Pointwise compliance of Consent to establish with Photographs.

FEED BACK

1.	Name of Officer/Designation	Abhay Saraf SE
2.	Date of Discussion	22/07/17
3.	Query raised.	
4.	Suggestions/Recommendations	Ask for presentation next time with photographs of <u>land drain</u> and <u>settling pond</u>.

(Signature)

BRIEF BIO-DATA OF THE MINE

Consent to Operate

S.No.	Particulars	Details
1.	Name of Mine	M/s Marvellous Marble Pvt.Ltd , Marble Mine, Village: Ambua, Tehsil: Alirajpur, Distt: Alirajpur (M. P.) Area: 8.090 Hac.
2.	Details of consent	Consent to Establish issued vides letter outward No. : 55255 dtd 11/06/2017.
3.	Location	Kh. No. 49, 66, 1289, 1290, 1291, 1292, 1331, 1332, & 1352 Village: Ambua, Tehsil: Alirajpur, Distt: Alirajpur (M. P.)
4.	Environmental Clearance.	E.C. issued vides MPSEIAA in the letter No. 4431/SEIAA/2016 dated: 16/11/2016.
5.	Product name and Capacity	Marble Quarry, 35000 TPA,
6.	Mining method	Open Cast Manual Method.
7.	Water Consumption (Kl Per Day)	Industrial - 5.00 Domestic - 0.50
8.	Waste water Generation, Kl/day	Industrial - 0.00 Domestic - 0.100
9.	Comments of RO	As per IR of RO, Dhar , recommended for grant of Consent to Operate .
10.	Issues for discussion	Pointwise compliance of Consent to establish with Photographs.

FEED BACK

1.	Name of Officer/Designation	<i>M. K. Mondra SE</i>
2.	Date of Discussion	<i>22/7/17</i>
3.	Query raised.	
4.	Suggestions/Recommendations	<i>call for next time.</i>

(Signature)

BRIEF BIO-DATA OF THE MINE

Consent to Operate

S.No.	Particulars	Details
1.	Name of Mine	M/s Marvellous Marble Pvt.Ltd, Marble Mine, Village: Ambua, Tehsil: Alirajpur, Distt: Alirajpur (M. P.) Area: 8.090 Hac.
2.	Details of consent	Consent to Establish issued vides letter outward No. : 55255 dtd 11/06/2017.
3.	Location	Kh. No. 49, 66, 1289, 1290, 1291, 1292, 1331, 1332, & 1352 Village: Ambua, Tehsil: Alirajpur, Distt: Alirajpur (M. P.)
4.	Environmental Clearance.	E.C. issued vides MPSEIAA in the letter No. 4431/SEIAA/2016 dated: 16/11/2016.
5.	Product name and Capacity	Marble Quarry, 35000 TPA,
6.	Mining method	Open Cast Manual Method.
7.	Water Consumption (Kl Per Day)	Industrial - 5.00 Domestic - 0.50
8.	Waste water Generation, Kl/day	Industrial - 0.00 Domestic - 0.100
9.	Comments of RO	As per IR of RO, Dhar, recommended for grant of Consent to Operate.
10.	Issues for discussion	Pointwise compliance of Consent to establish with Photographs.

FEED BACK

1.	Name of Officer/Designation	B. Sharmo, EE
2.	Date of Discussion	22/07/2017
3.	Query raised.	-
4.	Suggestions/Recommendations	<ul style="list-style-type: none">- Ground down & settling tank, not made.- Call again with complete compliance.- Min. to consent to op


(Signature)

BRIEF BIO-DATA OF THE MINE

Consent to Operate

S.No.	Particulars	Details
1.	Name of Mine	M/s Marvellous Marble Pvt.Ltd, Marble Mine, Village: Ambua, Tehsil: Alirajpur, Distt: Alirajpur (M. P.) Area: 8.090 Hac.
2.	Details of consent	Consent to Establish issued vides letter outward No. : 55255 dtd 11/06/2017.
3.	Location	Kh. No. 49, 66, 1289, 1290, 1291, 1292, 1331, 1332, & 1352 Village: Ambua, Tehsil: Alirajpur, Distt: Alirajpur (M. P.)
4.	Environmental Clearance.	E.C. issued vides MPSEIAA in the letter No. 4431/SEIAA/2016 dated: 16/11/2016.
5.	Product name and Capacity	Marble Quarry, 35000 TPA,
6.	Mining method	Open Cast Manual Method.
7.	Water Consumption (KI Per Day)	Industrial - 5.00 Domestic - 0.50
8.	Waste water Generation, KI/day	Industrial - 0.00 Domestic - 0.100
9.	Comments of RO	As per IR of RO, Dhar, recommended for grant of Consent to Operate.
10.	Issues for discussion	Pointwise compliance of Consent to establish with Photographs.

FEED BACK

1.	Name of Officer/Designation	D.K. Jain FR
2.	Date of Discussion	22/7/17
3.	Query raised.	
4.	Suggestions/Recommendations	call for next time with compliance


(Signature)

BRIEF BIO-DATA OF THE MINE

Consent to Operate

S.No.	Particulars	Details
1.	Name of Mine	M/s Marvellous Marble Pvt.Ltd, Marble Mine, Village: Ambua, Tehsil: Alirajpur, Distt: Alirajpur (M. P.) Area: 8.090 Hac.
2.	Details of consent	Consent to Establish issued vides letter outward No. : 55255 dtd 11/06/2017.
3.	Location	Kh. No. 49, 66, 1289, 1290, 1291, 1292, 1331, 1332, & 1352 Village: Ambua, Tehsil: Alirajpur, Distt: Alirajpur (M. P.)
4.	Environmental Clearance.	E.C. issued vides MPSEIAA in the letter No. 4431/SEIAA/2016 dated: 16/11/2016.
5.	Product name and Capacity	Marble Quarry, 35000 TPA,
6.	Mining method	Open Cast Manual Method.
7.	Water Consumption (KI Per Day)	Industrial - 5.00 Domestic - 0.50
8.	Waste water Generation, KI/day	Industrial - 0.00 Domestic - 0.100
9.	Comments of RO	As per IR of RO, Dhar, recommended for grant of Consent to Operate.
10.	Issues for discussion	Pointwise compliance of Consent to establish with Photographs.

FEED BACK

1.	Name of Officer/Designation	Supt. I S. Chauhan B.E
2.	Date of Discussion	22/07/2017
3.	Query raised.	
4.	Suggestions/Recommendations	call for next time Again presentation

(Signature)



Online Processing Sheet for CTE-CCA (Grant/Reject)

To be PutUp to Chairman / Member Secretary / Unit Heads by the appropriate level

On Date : 21/07/2017

M.K.S. Minerals & Marbles (Granite Mine 6.340 Hact.) (33851),
PLOT NO:Kh.no. 221,222,224,225,236/1,237,238,251,253,255 ,
Vill. - Khadaura Th. - Majhuali Distt. - Sidhi , Vill. - Khadaura Th. - Majhuali Distt.
- Sidhi ,
Khadaura - 486666
DIST : Sidhi, TAL : Majholi, SIDC : Not In SIDC

Inward : 353338
Date : 29/06/2017
(CCA-Fresh)

Applying For : A,W

Validity : 1 Years

Category : RED Scale : MEDIUM

Air Sector : 0

W.W.C. (Klpd): 4.000 (Ind) 1.000 (Dom)

Haz Sector : 0

W.W.G. (Klpd): 0.000 (Ind) 0.700 (Dom)

Investment Air Water

Hazardous

6.34 Crs x 0 x 0

+0 x 0

Payable Fees : Air : 0, Water : 0, Haz : 0

No of Plants : 1 Incenerator : 0

Paid Amount : 0, DD No : DD No:1HMP5199293097,HMP Brn:008965,Paid Amt:30000, Dt. , at OTH , Inw id:
298857(CEF) Dt: 22/03/2017,Status: GRT

Online Appln,PDFs,Catg,Scale,Fees Scrutinized by : S.K.MEHRA,S.E.[1282]

Inspection Team :

Insp. Dt	To RO/HO	Inw @ HO	To Unit Hd	Hazd Brn	To M.S	Chairman	Decision Dt
24/06/2017	10/07/2017	10/07/2017	11/07/2017				

Online Appln (Queries to Industry & Replies) Online Scrutiny: 353338-17/06/2017, After 12 Days

Query On: 28/06/2017	please specify pollution control arrangement[22/06/2017-1282]-[28/06/2017-1282]
Reply On: 06/07/2017	We have submitted quarry reply file has attached in down load marge file and file Tag. Number i. [27/06/2017]-we submitted the reply in dated 22.06.2017 [06/07/2017]

Inspection@ RO (356567)

M.K.S. Mineral and mine has prepared mining scheme for lease in Kasra No. 221,222,224,225,236/1,237,238,251,253,255 of Tehsil - Majhuali of district. -Sidhi. Mining scheme is approved for 64500 cubic meter capacity, where as environmental clearance is sanctioned for 42000 cubic meter per year Capacity. operation of mine will be semi mechanized. total m.L. area is about 6.34 hectare. Proposed mine , arrangement for water sprinkling has been bone. Wbm road is prepared for vehicular movements. Collector has allotted mining lease for 30 years. many department has issued noc.cto may be issued for one year period with stringent condition and with subjected to compliance of selaa conditions. [1282]-10/07/2017-- RO Comments/Reply :MAY BE GRANTED / I recommend :May be GRANTED-I Certify this unit is W.C < 10 KLPD & Hazd N.A-10/07/2017
W.C Notings: less than 10 klpd[1282-ROH]-
Grant/Reject Comments:

R.O Head (Queries to Staff)

R.O Staff (Queries to Industry & Replies by Industry)

Query@HO:

Query On: 13/07/2017	To Mine Management: You are requested to come for technical presentation on dt 22/07/2017 at 10.30 AM at MPPCB Bhopal. The power point presentation shall be as per the guidelines given at web link http://www.mppcb.aic.in/Guide4Tech_pre.htm [UNI]-1398,13/07/2017]
Reply On:	

Certified By: 0-1282-10/07/2017-0-0

Comments @ HO

11/07/2017-HON-
sunal s.kumar.sci. This is a case of CCA fresh PP may be called for presentation on next date

BRIEF BIO-DATA OF THE MINE

Consent to Operate

<i>S.No.</i>	<i>Particulars</i>	<i>Details</i>
1.	Name of Mine	M/s. M. K. S. Minerals & Marbles, (Granite Mines), Village: Khadaura, Tehsil: Majhuali, Distt: Sidhi (M. P.) Area: 6.34 Hac.
2.	Details of consent	Consent to Establish issued vides letter outward No. :55243 dtd 11/06/2017.
3.	Location	Kh. No. 221, 222, 224,225, 236/1, 237, 238, 251, 253, 255 at Village: Khadaura, Tehsil: Majhuali, Distt: Sidhi (M. P.)
4.	Environmental Clearance.	E.C. issued vides MPSEIAA in the letter No. 4895/SEIAA/2016 dated: 06/01/2017
5.	Product name and Capacity	Granite Mine, 42,000 Cubic Meter Per Year.
6.	Water Consumption (KI Per Day)	Industrial - 4.00 Domestic - 1.00
7.	Waste water Generation, KI/day	Industrial - 0.00 Domestic - 0.70
8.	Comments of RO	As per IR of RO, Rewa, recommended for grant of Consent to Operate.
9.	Issues for discussion	Pointwise compliance of Consent to establish with Photographs.

FEED BACK

1.	Name of Officer/Designation	R S KORE - Dir. Env.
2.	Date of Discussion	22-7-17
3.	Query raised.	
4.	Suggestions/Recommendations.	1. proper garland chain & settling pond with pitching parapet wall & fencing should be prepared. 2. plantation shall be done in consultation with forest expert. 3. Top soil shall be protected & used in plantation.

~~(Signature)~~

(R. S. KORE)

BRIEF BIO-DATA OF THE MINE**Consent to Operate**

S.No.	Particulars	Details
1.	Name of Mine	M/s. M. K. S. Minerals & Marbles, (Granite Mines), Village: Khadaura, Tehsil: Majhuali, Distt: Sidhi (M. P.) Area: 6.34 Hac.
2.	Details of consent	Consent to Establish Issued vides letter outward No. :55243 dtd 11/06/2017.
3.	Location	Kh. No. 221, 222, 224,225, 236/1, 237, 238, 251, 253, 255 at Village: Khadaura, Tehsil: Majhuali, Distt: Sidhi (M. P.)
4.	Environmental Clearance.	E.C. issued vides MPSEIAA in the letter No. 4895/SEIAA/2016 dated: 06/01/2017
5.	Product name and Capacity	Granite Mine, 42,000 Cubic Meter Per Year.
6.	Water Consumption (KI Per Day)	Industrial - 4.00 Domestic - 1.00
7.	Waste water Generation, KI/day	Industrial - 0.00 Domestic - 0.70
8.	Comments of RO	As per IR of RO, Rewa, recommended for grant of Consent to Operate.
9.	Issues for discussion	Pointwise compliance of Consent to establish with Photographs.

FEED BACK

1.	Name of Officer/Designation	M. L. Patel SE
2.	Date of Discussion	22/7/17
3.	Query raised.	
4.	Suggestions/Recommendation s.	① Photograph of fields ② Pitching of ground drawings ③ Pucca catch pit / settling pond may be considered



(Signature)

BRIEF BIO-DATA OF THE MINE**Consent to Operate**

S.No.	Particulars	Details
1.	Name of Mine	M/s. M. K. S. Minerals & Marbles, (Granite Mines), Village: Khadaura, Tehsil: Majhuali, Distt: Sidhi (M. P.) Area: 6.34 Hac.
2.	Details of consent	Consent to Establish issued vides letter outward No. :55243 dtd 11/06/2017.
3.	Location	Kh. No. 221, 222, 224,225, 236/1, 237, 238, 251, 253, 255 at Village: Khadaura, Tehsil: Majhuali, Distt: Sidhi (M. P.)
4.	Environmental Clearance.	E.C. issued vides MPSEIAA in the letter No. 4895/SEIAA/2016 dated: 06/01/2017
5.	Product name and Capacity	Granite Mine, 42,000 Cubic Meter Per Year.
6.	Water Consumption (Kl Per Day)	Industrial – 4.00 Domestic – 1.00
7.	Waste water Generation, Kl/day	Industrial – 0.00 Domestic – 0.70
8.	Comments of RO	As per IR of RO, Rewa, recommended for grant of Consent to Operate.
9.	Issues for discussion	Pointwise compliance of Consent to establish with Photographs.

FEED BACK

1.	Name of Officer/Designation	Abhay Saraf SE
2.	Date of Discussion	22/07/17
3.	Query raised.	
4.	Suggestions/Recommendations.	<ul style="list-style-type: none"> - Shall construct proper settling tank. - Top soil shall be kept at earmarked place. - Shall carried out thick plantation.

(Signature) 

BRIEF BIO-DATA OF THE MINE**Consent to Operate**

S.No.	Particulars	Details
1.	Name of Mine	M/s. M. K. S. Minerals & Marbles, (Granite Mines), Village: Khadaura, Tehsil: Majhuali, Distt: Sidhi (M. P.) Area: 6.34 Hac.
2.	Details of consent	Consent to Establish issued vides letter outward No. :55243 dtd 11/06/2017.
3.	Location	Kh. No. 221, 222, 224,225, 236/1, 237, 238, 251, 253, 255 at Village: Khadaura, Tehsil: Majhuali, Distt: Sidhi (M. P.)
4.	Environmental Clearance.	E.C. issued vides MPSEIAA in the letter No. 4895/SEIAA/2016 dated: 06/01/2017
5.	Product name and Capacity	Granite Mine, 42,000 Cubic Meter Per Year.
6.	Water Consumption (KI Per Day)	Industrial - 4.00 Domestic - 1.00
7.	Waste water Generation, KI/day	Industrial - 0.00 Domestic - 0.70
8.	Comments of RO	As per IR of RO, Rewa, recommended for grant of Consent to Operate.
9.	Issues for discussion	Pointwise compliance of Consent to establish with Photographs.

FEED BACK

1.	Name of Officer/Designation	M. K. Mandirai SE
2.	Date of Discussion	22/7/17
3.	Query raised.	/
4.	Suggestions/Recommendations.	case may be consider as per recommendation of RO.

M. K. Mandirai
(Signature)

BRIEF BIO-DATA OF THE MINE

Consent to Operate

S.No.	Particulars	Details
1.	Name of Mine	M/s. M. K. S. Minerals & Marbles, (Granite Mines), Village: Khadaura, Tehsil: Majhuali, Distt: Sidhi (M. P.) Area: 6.34 Hac.
2.	Details of consent	Consent to Establish issued vides letter outward No. :55243 dtd 11/06/2017.
3.	Location	Kh. No. 221, 222, 224,225, 236/1, 237, 238, 251, 253, 255 at Village: Khadaura, Tehsil: Majhuali, Distt: Sidhi (M. P.)
4.	Environmental Clearance.	E.C. issued vides MPSEIAA in the letter No. 4895/SEIAA/2016 dated: 06/01/2017
5.	Product name and Capacity	Granite Mine, 42,000 Cubic Meter Per Year.
6.	Water Consumption (Kl Per Day)	Industrial - 4.00 Domestic - 1.00
7.	Waste water Generation, Kl/day	Industrial - 0.00 Domestic - 0.70
8.	Comments of RO	As per IR of RO, Rewa, recommended for grant of Consent to Operate.
9.	Issues for discussion	Pointwise compliance of Consent to establish with Photographs.

FEED BACK

1.	Name of Officer/Designation	B. Sharma, BE
2.	Date of Discussion	22/07/2017
3.	Query raised.	—
4.	Suggestions/Recommendations.	- Submit photographs of Septic tank, Gerdland chain, Septic tank etc. May be considered as per the recommendation of Ro.


(Signature)

BRIEF BIO-DATA OF THE MINE**Consent to Operate**

S.No.	Particulars	Details
1.	Name of Mine	M/s. M. K. S. Minerals & Marbles, (Granite Mines), Village: Khadaura, Tehsil: Majhuali, Distt: Sidhi (M. P.) Area: 6.34 Hac.
2.	Details of consent	Consent to Establish issued vides letter outward No. :55243 dtd 11/06/2017.
3.	Location	Kh. No. 221, 222, 224,225, 236/1, 237, 238, 251, 253, 255 at Village: Khadaura, Tehsil: Majhuali, Distt: Sidhi (M. P.)
4.	Environmental Clearance.	E.C. issued vides MPSEIAA in the letter No. 4895/SEIAA/2016 dated: 06/01/2017
5.	Product name and Capacity	Granite Mine, 42,000 Cubic Meter Per Year.
6.	Water Consumption (KI Per Day)	Industrial - 4.00 Domestic - 1.00
7.	Waste water Generation, KI/day	Industrial - 0.00 Domestic - 0.70
8.	Comments of RO	As per IR of RO, Rewa, recommended for grant of Consent to Operate.
9.	Issues for discussion	Pointwise compliance of Consent to establish with Photographs.

FEED BACK

1.	Name of Officer/Designation	<i>S. K. Jain ER</i>
2.	Date of Discussion	<i>22/7/17</i>
3.	Query raised.	
4.	Suggestions/Recommendations.	<i>- photographs may be upload by the AP - case may be considered as per RO Report</i>

S. K. Jain
(Signature)


BRIEF BIO-DATA OF THE MINE

Consent to Operate

S.No.	Particulars	Details
1.	Name of Mine	M/s. M. K. S. Minerals & Marbles, (Granite Mines), Village: Khadaura, Tehsil: Majhuali, Distt: Sidhi (M. P.) Area: 6.34 Hac.
2.	Details of consent	Consent to Establish issued vides letter outward No. :55243 dtd 11/06/2017.
3.	Location	Kh. No. 221, 222, 224,225, 236/1, 237, 238, 251, 253, 255 at Village: Khadaura, Tehsil: Majhuali, Distt: Sidhi (M. P.)
4.	Environmental Clearance.	E.C. issued vides MPSEIAA in the letter No. 4895/SEIAA/2016 dated: 06/01/2017
5.	Product name and Capacity	Granite Mine, 42,000 Cubic Meter Per Year.
6.	Water Consumption (Kl Per Day)	Industrial - 4.00 Domestic - 1.00
7.	Waste water Generation, Kl/day	Industrial - 0.00 Domestic - 0.70
8.	Comments of RO	As per IR of RO, Rewa, recommended for grant of Consent to Operate.
9.	Issues for discussion	Pointwise compliance of Consent to establish with Photographs.

FEED BACK

1.	Name of Officer/Designation	Smt. J. S. Chaur E.E
2.	Date of Discussion	22/07/2017
3.	Query raised.	
4.	Suggestions/Recommendations.	<p>pp shall submit proper design.</p> <p>Settling tank, boundary wall and toilets, safe for land and drain.</p> <p>Re-inspection with photographs</p> <p>2nd may be considered</p> <p>As per R.O. & Recommended</p>


 (Signature)



Online Processing Sheet for CTE-CCA (Grant/Reject)

To be PutUp to Chairman / Member Secretary / Unit Heads by the appropriate level

Manganese Ore India Ltd. (Manganese Mine) (20174),
PLOT NO:Aera - 79.55 Hct.,
Sukali, -,
Sukali - 481449
DIST : Balaghat, TAL : Tiroti, SIDC : Not In SIDC

On Date : 11/07/2017

Inward : 309827
Date : 19/04/2017
(CCA-Renewal)

Applying For : A,W

Validity : 3 Years

Category : RED Scale : MEDIUM

Air Sector : 0

W.W.C. (Klpd): 10.000 (Ind) 5.000 (Dom)

Haz Sector : 0

W.W.G. (Klpd): 0.000 (Ind) 0.000 (Dom)

Investment

Air

Water

Hazardous

79.55 Crs

x 0

x 0

+0 x 0

Payable Fees : Air : 0, Water : 0, Haz : 0

No of Plants : 1 Incenerator : 0

Faid Amount : 240000, DD No : ISYD5297185448, Dt: 16/04/2017, at SYD , 968200

Online Appln,PDFs,Catg,Scale,Fees Scrutinized by : SHRINIWAS DWIVEDI,E.E.[1388]

Inspection Team :

Insp. Dt	To RO/HO	Inv. of RO	Final	By Staff	To M.S	Chairman	Decision Dt
20/05/2017	30/05/2017	30/05/2017	01/07/2017		28/06/2017		

Online Appln (Queries to Industry & Replies)

Online Scrutiny: 309827-23/03/2017, After 27 Days

Query On: 26/03/2017	kindly upload production data and monitoring reports, plantation[26/03/2017-1388]~[26/03/2017-1388]
Reply On: 02/06/2017	Production Data, Monitoring reports, plantation details & lease copy uploaded on 27/05/2017 [27/05/2017]~Sir,Production Data,Monitoring Report and Plantation Details already Uploaded on Date 27/05/2017 [02/06/2017]~Sir,Production Data,Monitoring report and Plantation Details Uploaded on Date 27/05/2017 [02/06/2017]

Inspection@ RO (345334)

this is manganese ore mine area 79.55 ha, having consent valid upto 10/05/2017 capacity 15000 TPA. The mine has uploaded production statement. Last year production wads 410 MT. Applied for renewal of consent for 3 years with fees Rs 240000.00 which is adequate as per mine area. Inspected by under signed, found operating. Mobile tanker is used for water sprinkling, water sprinkling was being carried out and fugitive air pollution was found under control. Mine water is used for plantation and dust suppression. No discharge outside was observed. Garland drains, retaining wall has been found constructed. Pakka road is upto mine area. The mine is complying consent conditions,water cess is deposited time to time. It is recommended to grant renewal of consent upto dated 31/03/2020 as mining lease validity is upto dated 31/03/2020. [1388]-28/05/2017 [1388]-28/05/2017 - RO Query to Staff: Please upload photograph [1388]-30/05/2017- RO Comments/Reply recommended for renewal of consent upto 31/03/2020 / I recommend :May be GRANTED-I Certify this unit is Watercess Paid-30/05/2017

W.C Notings: mine water is reused[1388-ROH]-

Grant/Reject Comments:

R.O Head (Queries to Staff)

- Please upload photograph [1388]-30/05/2017

R.O Staff (Queries to Industry & Replies by Industry)

Query@HO:

Query On: 29/06/2017	To Mine Management: Pl submit the point wise compliance of consent conditions along with photographs at the earliest. [UNH-1398,14/06/2017]-To Mine management: Pl submit the status of the approach of the mine. To control the fugitive emission the approach road to the mine should be made pacca. [UNH-1398,29/06/2017]
Reply On: 30/06/2017	Sir:Pl upload the point wise compliance of consent conditions along with photographs. [21/06/2017]~Sir,The status of the approach of the mine with tar road of PWD already uploaded on Date 21/06/2017.Regular water spraying done on haul road to control the fugitive emission.Road should be made pacca with WBM in mine area. [30/06/2017]

Certified By: 0-1388-30/05/2017~1130-14/06/2017~0

Comments @ HO

BRIEF BIO-DATA OF THE MINE

Review of Compliance of Consent conditions

S. No.	Particulars	Details
1.	Name of Mine	M/s. Manganese Ore (India) Ltd., (Manganese Ore Mine), Village - Sukli, Tehsil - Katangi, Distt. Balaghat [M. P.] Area 79.55ha.
2.	Details of consent	Renewal of consent Valid up to 10/05/2017
3.	Location	Village - Sukli, Tehsil - Katangi, Distt. Balaghat [M. P.]
4.	Mining method	Open Cast Mannual/ Semi Mechanized Method.
5.	Environmental Clearance.	EC accorded by MoEF vide letter no. J-11015/09/2009-IA-II (M) dtd. 03/02/09.
6.	Product name and Capacity	Manganese Ore Mine: 15,000 TPA
7.	Water Consumption (Kl Per Day)	Industrial - 10.0 Domestic - 5.0
8.	Waste water Generation, Kl/day	Industrial - 0.00 Domestic - 0.00
9.	Comments of RO	As per IR of RO, Jabalpur, recommended for grant of Renewal of consent.
10.	Issues for discussion	- To review of the compliance of consent conditions.

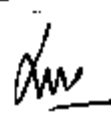
FEED BACK

1.	Name of Officer/Designation	R. S. KORI - Director Env
2.	Date of Discussion	22-7-17
3.	Query raised.	
4.	Suggestions/Recommendations.	<p>⇒ P.P. could not show the compliance details as the mining activities are going on since last last 100 yrs.</p> <p>⇒ status of Env may be assessed thru drone camera. The p.p. may submit min 15 min. film of drone recordings to show the</p>

actual condition of Env. & action taken for
(Signature)

Env. protection.

→ settling ponds / pits to be developed in proper shape


 (R. S. KORI)
 Director, Env.

→ D.B slopes are not as per norms about 70% whereas it should be 28% or below
 ⇒ The case may be considered only after compliance

BRIEF BIO-DATA OF THE MINE

Review of Compliance of Consent conditions

S. No.	Particulars	Details
1.	Name of Mine	M/s. Manganese Ore (India) Ltd., (Manganese Ore Mine), Village - Sukli, Tehsil - Katangi, Distt. Balaghat [M. P.] Area 79.55ha.
2.	Details of consent	Renewal of consent Valid up to 10/05/2017
3.	Location	Village - Sukli, Tehsil - Katangi, Distt. Balaghat [M. P.]
4.	Mining method	Open Cast Mannual/ Semi. Mechanized Method.
5.	Environmental Clearance.	EC accorded by MoEF vide letter no. J-11015/09/2009-IA-II (M) dtd. 03/02/09.
6.	Product name and Capacity	Manganese Ore Mine: 15,000 TPA
7.	Water Consumption (Kl Per Day)	Industrial - 10.0 Domestic - 5.0
8.	Waste water Generation, Kl/day	Industrial - 0.00 Domestic - 0.00
9.	Comments of RO	As per IR of RO, Jabalpur, recommended for grant of Renewal of consent.
10.	Issues for discussion	- To review of the compliance of consent conditions.

FEED BACK

1.	Name of Officer/Designation	m. L. Patel S. E
2.	Date of Discussion	22/7/17
3.	Query raised.	
4.	Suggestions/Recommendations.	Action Plan shall be submitted for garland drain, settling Pond and slope stabilization.


(Signature)

BRIEF BIO-DATA OF THE MINE

Review of Compliance of Consent conditions

S. No.	Particulars	Details
1.	Name of Mine	M/s. Manganese Ore (India) Ltd., (Manganese Ore Mine), Village - Sukli, Tehsil - Katangi, Distt. Balaghat [M. P.] Area 79.55ha.
2.	Details of consent	Renewal of consent Valid up to 10/05/2017
3.	Location	Village - Sukli, Tehsil - Katangi, Distt. Balaghat [M. P.]
4.	Mining method	Open Cast Mannual/ Semi Mechanized Method.
5.	Environmental Clearance.	EC accorded by MoEF vide letter no. J-11015/09/2009-IA-II (M) dtd. 03/02/09.
6.	Product name and Capacity	Manganese Ore Mine: 15,000 TPA
7.	Water Consumption (Kl Per Day)	Industrial - 10.0 Domestic - 5.0
8.	Waste water Generation, Kl/day	Industrial - 0.00 Domestic - 0.00
9.	Comments of RO	As per IR of RO, Jabalpur, recommended for grant of Renewal of consent.
10.	Issues for discussion	- To review of the compliance of consent conditions.

FEED BACK

1.	Name of Officer/Designation	M. K. Mondra/SE
2.	Date of Discussion	22/7/17
3.	Query raised.	
4.	Suggestions/Recommendations.	Case may be consider as per recommendation submission of RO. after action regarding slope stabilisation granular drain with siltation pond etc.

(Signature)

BRIEF BIO-DATA OF THE MINE

Review of Compliance of Consent conditions

S. No.	Particulars	Details
1.	Name of Mine	M/s. Manganese Ore (India) Ltd., (Manganese Ore Mine), Village - Sukli, Tehsil - Katangi, Distt. Balaghat [M. P.] Area 79.55ha.
2.	Details of consent	Renewal of consent Valid up to 10/05/2017
3.	Location	Village - Sukli, Tehsil - Katangi, Distt. Balaghat [M. P.]
4.	Mining method	Open Cast Mannual/ Semi Mechanized Method.
5.	Environmental Clearance.	EC accorded by MoEF vide letter no. J-11015/09/2009-IA-II (M) dtd. 03/02/09.
6.	Product name and Capacity	Manganese Ore Mine: 15,000 TPA
7.	Water Consumption (KI Per Day)	Industrial - 10.0 Domestic - 5.0
8.	Waste water Generation, KI/day	Industrial - 0.00 Domestic - 0.00
9.	Comments of RO	As per IR of RO, Jabalpur, recommended for grant of Renewal of consent.
10.	Issues for discussion	- To review of the compliance of consent conditions.

FEED BACK

1.	Name of Officer/Designation	Abhay Sarraf SE
2.	Date of Discussion	22/07/17
3.	Query raised.	
4.	Suggestions/Recommendations.	OB should be properly maintained as per approved mining plan. Shall construct settling pond properly.

[Signature]
(Signature)

BRIEF BIO-DATA OF THE MINE

Review of Compliance of Consent conditions

S. No.	Particulars	Details
1.	Name of Mine	M/s. Manganese Ore (India) Ltd., (Manganese Ore Mine), Village - Sukli, Tehsil - Katangi, Distt. Balaghat [M. P.] Area 79.55ha.
2.	Details of consent	Renewal of consent Valid up to 10/05/2017
3.	Location	Village - Sukli, Tehsil - Katangi, Distt. Balaghat [M. P.]
4.	Mining method	Open Cast Mannual/ Semi Mechanized Method.
5.	Environmental Clearance.	EC accorded by MoEF vide letter no. J-11015/09/2009-IA-II (M) dtd. 03/02/09.
6.	Product name and Capacity	Manganese Ore Mine: 15,000 TPA
7.	Water Consumption (KI Per Day)	Industrial - 10.0 Domestic - 5.0
8.	Waste water Generation, KI/day	Industrial - 0.00 Domestic - 0.00
9.	Comments of RO	As per IR of RO, Jabalpur, recommended for grant of Renewal of consent.
10.	Issues for discussion	- To review of the compliance of consent conditions.

FEED BACK

1.	Name of Officer/Designation	B. Sharma, EE
2.	Date of Discussion	22/02/2017
3.	Query raised.	-
4.	Suggestions/Recommendations.	Submit time bound action plan for upgradation of Septe Garded drain, Settling tank Case may be closed as per the recommendation of RO


 (Signature)

BRIEF BIO-DATA OF THE MINE

Review of Compliance of Consent conditions

S. No.	Particulars	Details
1.	Name of Mine	M/s. Manganese Ore (India) Ltd., (Manganese Ore Mine), Village - Sukli, Tehsil - Katangi, Distt. Balaghat [M. P.] Area 79.55ha.
2.	Details of consent	Renewal of consent Valid up to 10/05/2017
3.	Location	Village - Sukli, Tehsil - Katangi, Distt. Balaghat [M. P.]
4.	Mining method	Open Cast Mannual/ Semi Mechanized Method.
5.	Environmental Clearance.	EC accorded by MoEF vide letter no. J-11015/09/2009-IA-II (M) dtd. 03/02/09.
6.	Product name and Capacity	Manganese Ore Mine: 15,000 TPA
7.	Water Consumption (Kl Per Day)	Industrial - 10.0 Domestic - 5.0
8.	Waste water Generation, Kl/day	Industrial - 0.00 Domestic - 0.00
9.	Comments of RO	As per IR of RO, Jabalpur, recommended for grant of Renewal of consent.
10.	Issues for discussion	- To review of the compliance of consent conditions.

FEED BACK

1.	Name of Officer/Designation	D. K. Jain ER
2.	Date of Discussion	22/7/17
3.	Query raised.	
4.	Suggestions/Recommendations.	Pl. Shall submit the action plan, cause may be considered as per RO Remark

(Signature)

BRIEF BIO-DATA OF THE MINE

Review of Compliance of Consent conditions

S. No.	Particulars	Details
1.	Name of Mine	M/s. Manganese Ore (India) Ltd., (Manganese Ore Mine), Village - Sukli, Tehsil - Katangi, Distt. Balaghat [M. P.] Area 79.55ha.
2.	Details of consent	Renewal of consent Valid up to 10/05/2017
3.	Location	Village - Sukli, Tehsil - Katangi, Distt. Balaghat [M. P.]
4.	Mining method	Open Cast Mannual/ Semi Mechanized Method.
5.	Environmental Clearance.	EC accorded by MoEF vide letter no. J-11015/09/2009-IA-II (M) dtd. 03/02/09.
6.	Product name and Capacity	Manganese Ore Mine: 15,000 TPA
7.	Water Consumption (Kl Per Day)	Industrial - 10.0 Domestic - 5.0
8.	Waste water Generation, Kl/day	Industrial - 0.00 Domestic - 0.00
9.	Comments of RO	As per IR of RO, Jabalpur, recommended for grant of Renewal of consent.
10.	Issues for discussion	- To review of the compliance of consent conditions.

FEED BACK

1.	Name of Officer/Designation	Sub. P. S. Chauhan S.E.
2.	Date of Discussion	22/07/2017
3.	Query raised.	
4.	Suggestions/Recommendations.	pp shall submit time bound action plan if farland drain settling tank stop with angle case may be considered after submission.


(Signature)