



Online Processing Sheet for CTE-CCA (Grant/Reject)

To be PutUp to Chairman / Member Secretary / Unit Heads by the appropriate level

Kunjilal Ishwari Prasad Agrawal, P.O. Jaitwara, Mines Village-Barui Area 8.094 Hec
(109506),
PLOT NO: 66/2(P),
Village-Barui,
Barui - 485221
DIST : Satna, TAL : Birsinghpur, SIDC : Not In SIDC

On Date : 22/03/2017

Inward : 309593
Date : 21/03/2017
(CCA-Expansion)

Applying For : A, W

Validity : 1 Years

Category : RED Scale : MEDIUM

Air Sector : 0

W.W.C. (Klpd): 8.000 (Ind) 0.100 (Dom)

Haz Sector : 0

W.W.G. (Klpd): 0.000 (Ind) 0.000 (Dom)

Investment

Air

Water

Hazardous

0.08094 Crs

x 0

x 0

+0 x 0

Payable Fees : Air : 0, Water : 0, Haz : 0

No of Plants : 1 Incenerator : 0

Paid Amount : 0, DD No : HSB15033157597 DATED 08.01.2017, Dt : , at OTH , satna

Online Appln, PDFs, Catg, Scale, Fees Scrutinized by : AMOL DAS SANT, SSO[1195]

Inspection Team :

Inspection Dt	RC (To/From)	Hd	Haz Brn	To	M.S	Chairman	Decision Dt
22/03/2017	22/03/2017	22/03/2017					

Online Appln (Queries to Industry & Replies)

Online Scrutiny: 309593-18/03/2017, After 3 Days

Query On:	[20/03/2017-1195]
20/03/2017	
Reply On:	[21/03/2017]
21/03/2017	

Inspection@ RO (332205)

PP has applied for Consent to operate for Expansion of production capacity. PP has deposited Rs. 30,000 vide payment ID 246507 on dated 08.01.16 by E-payment while applied for CTE. Mine inspected on dated 22.03.17. Environmental clearance is granted on date 13.12.1016 for mining of Ochuro, White clay, Laterite & Bauxite for production capacity 46,798 MTA at Khasra no 66/2 at village Barui teh. Birsinghpur Dist. Satna , mining lease area 8.094 Hect., During inspection Mine representative Mr. Ramchandra Agarwal was present. This mine is an existing mine & consent was renewed with validity upto 31.12.2010 for capacity 20,000 MTA. During inspection mine was closed and one guard was present. This is a other than fully mechanized open cast mine. Board has issued closure direction under section 33A water act & 31A of Air act on date 31.05.12 because PP has not obtained E.C. Now EC has granted & PP has also obtained CTE (CTE No46687 issued on dated 10.02.2017) applied for CTO with enhanced capacity. The water requirement is about 12 KLD for dust suppression, domestic activities. This mine is about 1 Km away from village Sonvarsha & about 300 meter from Sonvarsha road. Presently Connecting approach road (up to main road) is made by metal. One more mine Namely M/S Rakesh Agencies is located at north side, which is non operational. Mining area is on hillock & mining will be carried out above the ground level. Wire fencing, settling tank, garland drain at bottom of hillock has been made. Plantation of about 1000 numbers has done at the boundary of mine. No over burden is found at site. Mining was carried out at top of hillock about 1 Hectare of land. It is informed during inspection that mining will be carried out above ground level as per mining plan. Fencing has also been done around quarry. In the light of the above; Consent to Operate may be granted with strong conditions, for one years from date of commencement of Mines [1195]-22/03/2017- RO Comments/Reply : I agreed with the inspecting officers and I hear by recommend the case for grant of eta / I recommend : May be GRANTED-I Certify this unit is Watercess Defaulter-22/03/2017
W.C Notings: w.c. 8.1 klpd[1195-NRO]-
Grant/Reject Comments:

R.O Head (Queries to Staff)

R.O Staff (Queries to Industry & Replies by Industry)

Query@HQ:

Certified By: 0-1088-22/03/2017-0-0

22/03/2017

1/2 (Through XGN)

N I C


Kpml & 22/3

BRIEF BIO-DATA OF THE MINE

Consent to Operate

S. No.	Particulars	Details
1.	Name of Mine	M/s. Kunjilal Ishwari Prasad, Agrawal, (Ochre, White Clay, Laterite & Bauxite) Village: Barui, Tehsil: Birsinghpur, Distt: Satna , (M. P.), (Area: 8.094 Hac),
2.	Present Status	Closure orders u/s. 33 'A' of Water Act and 31 'A' of Air Act was issued on dtd: 31/05/2012 due to not obtaining Environmental Clearance.
3.	Details of consent	Consent to Establish issued vides letter outward No. - 44786, dated: 10/02/2017
4.	Location	Kh No. 66/2(P), at Village: Barui, Tehsil: Birsinghpur, Distt: Satna , (M.P.)
5.	Environmental Clearance.	E.C. issued vides MPSEIAA in the letter No. 4741/ dated: 13/12/2016.
6.	Product name and Capacity	Ochre, White Clay, Laterite & Bauxite: 46,798 TPA
7.	Mining method	Open Cast other then fully Mechanized Method. .
8.	Water Consumption (Kl Per Day)	Industrial - 8.00 Domestic - 0.10
9.	Waste water Generation, Kl/day	Industrial - 0.00 Domestic - 0.00
10.	Comments of RO	As per IR of RO, Satna , recommended for grant of Consent to Operate .
11.	Issues for discussion	Pointwise compliance of Consent to establish with Photographs.

FEED BACK

1.	Name of Officer/Designation	M. L. Patel SE
2.	Date of Discussion	24/3/17
3.	Query raised.	
4.	Suggestions/Recommendations.	may be considered as recommended by RO. 


(Signature)

BRIEF BIO-DATA OF THE MINE

Consent to Operate

S. No.	Particulars	Details
1.	Name of Mine	M/s. Kunjilal Ishwari Prasad, Agrawal, (Ochre, White Clay, Laterite & Bauxite) Village: Barui, Tehsil: Birsinghpur, Distt: Satna , (M. P.), (Area: 8.094 Hac),
2.	Present Status	Closure orders u/s. 33 'A' of Water Act and 31 'A' of Air Act was issued on dtd: 31/05/2012 due to not obtaining Environmental Clearance.
3.	Details of consent	Consent to Establish issued vides letter outward No. - 44786, dated: 10/02/2017
4.	Location	Kh No. 66/2(P), at Village: Barui, Tehsil: Birsinghpur, Distt: Satna , (M.P.)
5.	Environmental Clearance.	E.C. issued vides MPSEIAA in the letter No. 4741/ dated: 13/12/2016.
6.	Product name and Capacity	Ochre, White Clay, Laterite & Bauxite: 46,798 TPA
7.	Mining method	Open Cast other than fully Mechanized Method.
8.	Water Consumption (Kl Per Day)	Industrial - 8.00 Domestic - 0.10
9.	Waste water Generation, Kl/day	Industrial - 0.00 Domestic - 0.00
10.	Comments of RO	As per IR of RO, Satna , recommended for grant of Consent to Operate .
11.	Issues for discussion	Pointwise compliance of Consent to establish with Photographs.

FEED BACK

1.	Name of Officer/Designation	<i>Abhay Sorauf</i>
2.	Date of Discussion	<i>24/03/17</i>
3.	Query raised.	
4.	Suggestions/Recommendations.	<i>Mine management shall make pucca ^{approach} road - Shall do thick plantation</i>


(Signature)

BRIEF BIO-DATA OF THE MINE

Consent to Operate

S. No.	Particulars	Details
1.	Name of Mine	M/s. Kunjilal Ishwari Prasad, Agrawal , (Ochre, White Clay, Laterite & Bauxite) Village: Barui, Tehsil: Birsinghpur, Distt: Satna , (M. P.), (Area: 8.094 Hac),
2.	Present Status	Closure orders u/s. 33 'A' of Water Act and 31 'A' of Air Act was issued on dtd: 31/05/2012 due to not obtaining Environmental Clearance.
3.	Details of consent	Consent to Establish issued vides letter outward No. - 44786, dated: 10/02/2017
4.	Location	Kh No. 66/2(P), at Village: Barui, Tehsil: Birsinghpur, Distt: Satna , (M.P.)
5.	Environmental Clearance.	E.C. issued vides MPSEIAA in the letter No. 4741/ dated: 13/12/2016.
6.	Product name and Capacity	Ochre, White Clay, Laterite & Bauxite: 46,798 TPA
7.	Mining method	Open Cast other then fully Mechanized Method.
8.	Water Consumption (Kl Per Day)	Industrial - 8.00 Domestic - 0.10
9.	Waste water Generation, Kl/day	Industrial - 0.00 Domestic - 0.00
10.	Comments of RO	As per IR of RO, Satna , recommended for grant of Consent to Operate .
11.	Issues for discussion	Pointwise compliance of Consent to establish with Photographs.

FEED BACK

1.	Name of Officer/Designation	<i>V.S. Rai SE.</i>
2.	Date of Discussion	<i>24/3/17</i>
3.	Query raised.	
4.	Suggestions/Recommendations.	<i>Garland drain made stone lining Internal Road made pucca Case may be consider as per IR of RO</i>


(Signature)

BRIEF BIO-DATA OF THE MINE

Consent to Operate

S. No.	Particulars	Details
1.	Name of Mine	M/s. Kunjilal Ishwari Prasad, Agrawal, (Ochre, White Clay, Laterite & Bauxite) Village: Barui, Tehsil: Birsinghpur, Distt: Satna , (M. P.), (Area: 8.094 Hac),
2.	Present Status	Closure orders u/s. 33 'A' of Water Act and 31 'A' of Air Act was issued on dtd: 31/05/2012 due to not obtaining Environmental Clearance.
3.	Details of consent	Consent to Establish issued vides letter outward No. - 44786, dated: 10/02/2017
4.	Location	Kh No. 66/2(P), at Village: Barui, Tehsil: Birsinghpur, Distt: Satna , (M.P.)
5.	Environmental Clearance.	E.C. issued vides MPSEIAA in the letter No. 4741/ dated: 13/12/2016.
6.	Product name and Capacity	Ochre, White Clay, Laterite & Bauxite: 46,798 TPA
7.	Mining method	Open Cast other then fully Mechanized Method.
8.	Water Consumption (KI Per Day)	Industrial - 8.00 Domestic - 0.10
9.	Waste water Generation, KI/day	Industrial - 0.00 Domestic - 0.00
10.	Comments of RO	As per IR of RO, Satna , recommended for grant of Consent to Operate .
11.	Issues for discussion	Pointwise compliance of Consent to establish with Photographs.

FEED BACK

1.	Name of Officer/Designation	B. Sharma, EE
2.	Date of Discussion	24/03/17
3.	Query raised.	—
4.	Suggestions/Recommendations.	May be Considered as per the recommendation of Ro.


(Signature)


BRIEF BIO-DATA OF THE MINE

Consent to Operate

S. No.	Particulars	Details
1.	Name of Mine	M/s. Kunjilal Ishwari Prasad, Agrawal, (Ochre, White Clay, Laterite & Bauxite) Village: Barul, Tehsil: Birsinghpur, Distt: Satna , (M. P.), (Area: 8.094 Hac).
2.	Present Status	Closure orders u/s. 33 'A' of Water Act and 31 'A' of Air Act was issued on dtd: 31/05/2012 due to not obtaining Environmental Clearance.
3.	Details of consent	Consent to Establish Issued vides letter outward No. - 44786, dated: 10/02/2017
4.	Location	Kh No. 66/2(P), at Village: Barui, Tehsil: Birsinghpur, Distt: Satna , (M.P.)
5.	Environmental Clearance.	E.C. issued vides MPSEIAA in the letter No. 4741/ dated: 13/12/2016.
6.	Product name and Capacity	Ochre, White Clay, Laterite & Bauxite: 46,798 TPA
7.	Mining method	Open Cast other then fully Mechanized Method.
8.	Water Consumption (Kl Per Day)	Industrial - 8.00 Domestic - 0.10
9.	Waste water Generation, Kl/day	Industrial - 0.00 Domestic - 0.00
10.	Comments of RO	As per IR of RO, Satna , recommended for grant of Consent to Operate .
11.	Issues for discussion	Pointwise compliance of Consent to establish with Photographs.

FEED BACK

1.	Name of Officer/Designation	<i>Smt. J.S. Khan E.E.</i>
2.	Date of Discussion	<i>24/03/2017</i>
3.	Query raised.	
4.	Suggestions/Recommendations.	<i>case may be considered as per Ro's recommendation.</i>


 (Signature)

BRIEF BIO-DATA OF THE MINE

Consent to Operate

S. No.	Particulars	Details
1.	Name of Mine	M/s. Kunjilal Ishwari Prasad, Agrawal, (Ochre, White Clay, Laterite & Bauxite) Village: Barul, Tehsil: Birsinghpur, Distt: Satna , (M. P.), (Area: 8.094 Hac),
2.	Present Status	Closure orders u/s. 33 'A' of Water Act and 31 'A' of Air Act was issued on dtd: 31/05/2012 due to not obtaining Environmental Clearance.
3.	Details of consent	Consent to Establish issued vides letter outward No. - 44786, dated: 10/02/2017
4.	Location	Kh No. 66/2(P), at Village: Barul, Tehsil: Birsinghpur, Distt: Satna , (M.P.)
5.	Environmental Clearance.	E.C. issued vides MPSEIAA in the letter No. 4741/ dated: 13/12/2016.
6.	Product name and Capacity	Ochre, White Clay, Laterite & Bauxite: 46,798 TPA
7.	Mining method	Open Cast other than fully Mechanized Method.
8.	Water Consumption (Kl Per Day)	Industrial - 8.00 Domestic - 0.10
9.	Waste water Generation, Kl/day	Industrial - 0.00 Domestic - 0.00
10.	Comments of RO	As per IR of RO, Satna , recommended for grant of Consent to Operate .
11.	Issues for discussion	Pointwise compliance of Consent to establish with Photographs.

FEED BACK

1.	Name of Officer/Designation	<i>S. H. Jain: EG</i>
2.	Date of Discussion	<i>24/3/17</i>
3.	Query raised.	
4.	Suggestions/Recommendations.	<i>case may be considered as per RO Recommendation</i>

S. H. Jain
(Signature)



Online Processing Sheet for CTE-CCA (Grant/Reject)

To be PutUp to Chairman / Member Secretary / Unit Heads by the appropriate level

**Veer Durgadas Minerals Pvt. Ltd. (110693),
PLOT NO:48,49/1,52,53&54/1 village - Morka,**

Morka - 458470

DIST : Neemuch, TAL : Jawad, SIDC : Not In SIDC

On Date : 16/03/2017

Inward : 299230

Date : 10/03/2017

(CTE-Fresh)

Applying For : A,W

Validity : 1 Years

Category : RED

Scale : MEDIUM

Air Sector : 0

W.W.C. (Klpd): 18.000 (Ind) 1.000 (Dom)

Haz Sector : 0

W.W.G. (Klpd): 0.000 (Ind) 0.600 (Dom)

Investment

Air

Water

Hazardous

14.73 Crs

x 0

x 0

+0 x 0

Payable Fees : Air : 0, Water : 0, Haz : 0

No of Plants : 1

Incenerator : 0

Paid Amount : 30000, DD No : HSM35175976912, Dt: 09/03/2017, at SM3 , 601346

Online Appin,PDFs,Catg,Scale,Fees Scrutinized by : S.K.SHRINGI,C.C[1259]

Inspection Team :

Insp. Dt	To RO/HO	Inw @ HO	To Unit Hd	Hazd Brn	To M.S	Chairman	Decision Dt
12/03/2017	15/03/2017	15/03/2017					

Online Appln (Queries to Industry & Replies)

Online Scrutiny: 299230-07/03/2017 , After 3 Days

Query On: 09/03/2017

Reply On:

Inspection @ RO (331788)

This is proposed Lime stone mine (M/s Veer Durgadas Minerals Pvt. Ltd.) Industry has online applied for consent (CTE-Fresh) of the Board Under Air & Water Acts . The deposited fee is adequate for CTE Fresh (for the period one year consent.

The state government has granted Mining lease to M/s Veer Durgadas Minerals Pvt. Ltd. over an area of 14.733 hect. In the villages Morka of Tehsil Jawad, district Neemuch. The above ML for the area 14.733 hect. was executed between state government and M/s Veer Durgadas Minerals Pvt. Ltd. for a period of 30 years. The broad production planning from ML area is @ 5,00,000 TPA. Based on the above production capacity and total proved reserves the life of mine is around 30 years. The mining plan for the above ML area has been approved by the Indian Bureau of Mines, Jabalpur . As per the approved mining plan as well as documents submitted to MoEF for grant of EC, the mine will have capacity of 5,00,000 TPA. The EC for a capacity of 5,00,000 TPA has been granted for this project/mine . The project is meant for mining of cement grade limestone for captive use in cement plant. It is proposed to mine the limestone by operating highly mechanised opencast mine in the ML area. The broad mining process includes - drilling, blasting, loading & transportation by heavy earthmoving machinery and onwards transportation to the plant. Mine has assured to comply the EC conditions . It is recommended to consider the case of CTE. [1259]-14/03/2017- RO Comments/Reply :11- May be granted [after making necessary verification of fees etc. at HO level also] / I recommend :May be GRANTED-I Certify this unit is Watercess Defaulter-15/03/2017

W.C Notings: As per inspection report[1259-NRO]-

Grant/Reject Comments:

R.O Head (Queries to Staff)

R.O Staff (Queries to Industry & Replies by Industry)

Query@HO:

Certified By: 0-1164-15/03/2017-0-0

Comments @ HO

MSC/CHR-

BRIEF BIO-DATA OF THE MINE

Consent to Establish

S.No.	Particulars	Details
1.	Name of Mine	M/s. Veer Durgadas Minerals, (Limestone Mines), Kh. No. 39/1, Village: Morka, Tehsil: Jawad, Distt: Neemuch (M. P.) Area: 14.733 Hac.
2.	Details of consent	Consent to Establish.
3.	Location	At Village: Morka, Tehsil: Jawad, Distt: Neemuch (M. P.).
4.	Environmental Clearance.	E.C. issued vides MPSEIAA in the letter No. 5530/SEIAA/2012 dated: 10/03/2017
5.	Product name and Capacity	Limestone Mine, 5,00,000 TPA.
6.	Mining method	Open Cast Mechanized Method.
7.	Water Consumption (KI Per Day)	Industrial - 18.00 Domestic - 1.00
8.	Waste water Generation, KI/day	Industrial - 0.00 Domestic - 0.60
9.	Comments of RO	As per IR of RO, Ujjain , recommended for grant of Consent to Establish.
10.	Issues for discussion	1. Detail of Water/Air pollution control system. 2. Pointwise compliance of E. C.

FEED BACK

1.	Name of Officer/Designation	M. L. Patel S.O
2.	Date of Discussion	24/3/17
3.	Query raised.	
4.	Suggestions/Recommendations.	May be considered as recommended by RO.


(Signature)

BRIEF BIO-DATA OF THE MINE

Consent to Establish

S.No.	Particulars	Details
1.	Name of Mine	M/s. Veer Durgadas Minerals, (Limestone Mines), Kh. No. 39/1, Village: Morka, Tehsil: Jawad, Distt: Neemuch (M. P.) Area: 14.733 Hac.
2.	Details of consent	Consent to Establish.
3.	Location	At Village: Morka, Tehsil: Jawad, Distt: Neemuch (M. P.).
4.	Environmental Clearance.	E.C. issued vides MPSEIAA in the letter No. 5530/SEIAA/2012 dated: 10/03/2017
5.	Product name and Capacity	Limestone Mine, 5,00,000 TPA.
6.	Mining method	Open Cast Mechanized Method.
7.	Water Consumption (Kl Per Day)	Industrial - 18.00 Domestic - 1.00
8.	Waste water Generation, Kl/day	Industrial - 0.00 Domestic - 0.60
9.	Comments of RO	As per IR of RO, Ujjain , recommended for grant of Consent to Establish.
10.	Issues for discussion	1. Detail of Water/Air pollution control system. 2. Pointwise compliance of E. C.

FEED BACK

1.	Name of Officer/Designation	<i>Abhay Sarda SE</i>
2.	Date of Discussion	<i>24/02/17</i>
3.	Query raised.	
4.	Suggestions/Recommendations.	<ul style="list-style-type: none"> - PP shall construct farland drain, settling pond. - Shall construct pucca approach road, eartheny, - Thick plantation

Emp
(Signature)

BRIEF BIO-DATA OF THE MINE

Consent to Establish

S.No.	Particulars	Details
1.	Name of Mine	M/s. Veer Durgadas Minerals, (Limestone Mines), Kh. No. 39/1, Village: Morka, Tehsil: Jawad, Distt: Neemuch (M. P.) Area: 14.733 Hac.
2.	Details of consent	Consent to Establish.
3.	Location	At Village: Morka, Tehsil: Jawad, Distt: Neemuch (M. P.).
4.	Environmental Clearance.	E.C. issued vides MPSEIAA in the letter No. 5530/SEIAA/2012 dated: 10/03/2017
5.	Product name and Capacity	Limestone Mine, 5,00,000 TPA.
6.	Mining method	Open Cast Mechanized Method.
7.	Water Consumption (Kl Per Day)	Industrial - 18.00 Domestic - 1.00
8.	Waste water Generation, Kl/day	Industrial - 0.00 Domestic - 0.60
9.	Comments of RO	As per IR of RO, Ujjain, recommended for grant of Consent to Establish.
10.	Issues for discussion	1. Detail of Water/Air pollution control system. 2. Pointwise compliance of E. C.

FEED BACK

1.	Name of Officer/Designation	N.S Rai SE
2.	Date of Discussion	24-2-17
3.	Query raised.	
4.	Suggestions/Recommendations.	Case may be consider with necessary condition


(Signature)

BRIEF BIO-DATA OF THE MINE

Consent to Establish

S.No.	Particulars	Details
1.	Name of Mine	M/s. Veer Durgadas Minerals, (Limestone Mines), Kh. No. 39/1, Village: Morka, Tehsil: Jawad, Distt: Neemuch (M. P.) Area: 14.733 Hac.
2.	Details of consent	Consent to Establish.
3.	Location	At Village: Morka, Tehsil: Jawad, Distt: Neemuch (M. P.).
4.	Environmental Clearance.	E.C. issued vides MPSEIAA in the letter No. 5530/SEIAA/2012 dated: 10/03/2017
5.	Product name and Capacity	Limestone Mine, 5,00,000 TPA.
6.	Mining method	Open Cast Mechanized Method.
7.	Water Consumption (Kl Per Day)	Industrial - 18.00 Domestic - 1.00
8.	Waste water Generation, Kl/day	Industrial - 0.00 Domestic - 0.60
9.	Comments of RO	As per IR of RO, Ujjain , recommended for grant of Consent to Establish.
10.	Issues for discussion	1. Detail of Water/Air pollution control system. 2. Pointwise compliance of E. C.

FEED BACK

1.	Name of Officer/Designation	B. Sharma, EE
2.	Date of Discussion	26/03/17
3.	Query raised.	-
4.	Suggestions/Recommendations.	- Pucca Road, - Plantation. - Care may be considered.


(Signature)

BRIEF BIO-DATA OF THE MINE

Consent to Establish

S.No.	Particulars	Details
1.	Name of Mine	M/s. Veer Durgadas Minerals, (Limestone Mines), Kh. No. 39/1, Village: Morka, Tehsil: Jawad, Distt: Neemuch (M. P.) Area: 14.733 Hac.
2.	Details of consent	Consent to Establish.
3.	Location	At Village: Morka, Tehsil: Jawad, Distt: Neemuch (M. P.).
4.	Environmental Clearance.	E.C. Issued vides MPSEIAA in the letter No. 5530/SEIAA/2012 dated: 10/03/2017
5.	Product name and Capacity	Limestone Mine, 5,00,000 TPA.
6.	Mining method	Open Cast Mechanized Method.
7.	Water Consumption (Kl Per Day)	Industrial - 18.00 Domestic - 1.00
8.	Waste water Generation, Kl/day	Industrial - 0.00 Domestic - 0.60
9.	Comments of RO	As per IR of RO, Ujjain , recommended for grant of Consent to Establish.
10.	Issues for discussion	1. Detail of Water/Air pollution control system. 2. Pointwise compliance of E. C.

FEED BACK

1.	Name of Officer/Designation	D. K. Jain ER
2.	Date of Discussion	26/3/17
3.	Query raised.	
4.	Suggestions/Recommendations.	Case may be considered as per RO Recommendation


(Signature)


BRIEF BIO-DATA OF THE MINE

Consent to Establish

S.No.	Particulars	Details
1.	Name of Mine	M/s. Veer Durgadas Minerals, (Limestone Mines), Kh. No. 39/1, Village: Morka, Tehsil: Jawad, Distt: Neemuch (M. P.) Area: 14.733 Hac.
2.	Details of consent	Consent to Establish.
3.	Location	At Village: Morka, Tehsil: Jawad, Distt: Neemuch (M. P.).
4.	Environmental Clearance.	E.C. Issued vides MPSEIAA in the letter No. 5530/SEIAA/2012 dated: 10/03/2017
5.	Product name and Capacity	Limestone Mine, 5,00,000 TPA.
6.	Mining method	Open Cast Mechanized Method.
7.	Water Consumption (Kl Per Day)	Industrial - 18.00 Domestic - 1.00
8.	Waste water Generation, Kl/day	Industrial - 0.00 Domestic - 0.60
9.	Comments of RO	As per IR of RO, Ujjain, recommended for grant of Consent to Establish.
10.	Issues for discussion	1. Detail of Water/Air pollution control system. 2. Pointwise compliance of E. C.

FEED BACK

1.	Name of Officer/Designation	Smt. I. S. Khan B.E.
2.	Date of Discussion	24/03/2017
3.	Query raised.	
4.	Suggestions/Recommendations.	case may be considered as per RO recommendation after


(Signature)



Online Processing Sheet for CTE-CCA (Grant/Reject)

To be PutUp to Chairman / Member Secretary / Unit Heads by the appropriate level

Kailash Nerkar (Mine) (110119),
PLOT NO:Khasara No. 53, ,
Village-Dabalikhurd, Tehsil-Nepanagr, District-Burhanpur , ,
Dabalikhurd - 450221
DIST : Burhanpur, TAL : Nepanagar, SIDC : Not In SIDC

On Date : 04/03/2017

Inward : 297692
Date : 10/02/2017
(CTE-Fresh)

Applying For : A,W **Validity : 1 Years** **Category: RED** **Scale : SMALL**
Air Sector : 0 **W.W.C. (Klpd): 4.000 (Ind) 0.300 (Dom)**
Haz Sector : 0 **W.W.G. (Klpd): 0.000 (Ind) 0.050 (Dom)**
Investment **Air** **Water** **Hazardous**
7.20 Crs **x 0** **x 0** **+0 x 0**
Payable Fees : Air : 0, Water : 0, Haz : 0 **No of Plants : 1** **Incenerator : 0**
Paid Amount: 30000, DD No : HHDF5107560362, Dt: 09/02/2017, at HDF , 170402985350

Online Appln,PDFs,Catg,Scale,Fees Scrutinized by : S.N. PATIL,C.C[1249]

Inspection Team :

Insp. Dt	To'RO/HO	By'RO	To'RO/HO	By'RO	Chairman	Decision Dt
15/02/2017	16/02/2017	16/02/2017	21/02/2017			

Online Appln (Queries to Industry & Replies)

Online Scrutiny: 297692-31/01/2017. After 10 Days

Query On: 07/02/2017	please upload project report,approved mining plan& apc proposal[03/02/2017-1249]-[07/02/2017-1249]
Reply On: 05/02/2017	uploaded project report,approved mining plan& apc proposal. [05/02/2017]

Inspection@ RO (320547)

Inspection date 15-02-2017. This is a Stone Mine unit. Unit has EC for Stone Quarry in area of 7.200 Hectare for production capacity of Stone-49590.00 Cum/year at Khasara no. -53 at Village -Dabalikhurd, Tehsil-Nepanagr, District- burhanpur (MP). Latitude & Longitude of Lease Area are measured : (I)-21041'017N, 76038'070"E, (II)-210410'40"N, 76038039"E. Mining lease validity from 30/11/2015 to 10 Years Applicant has obtained clearance from SEIAA vide letter No-2959 dated 03/08/2016. Unit has hereby online applied for CTE Fresh for "Mine Unit" under Air and Water Acts with online deposition of required fee Rs. 30000/- (Rs. Thirty thousand only). Applicant has assured for installation and operation of required necessary Air pollution control facilities to control the dust pollution. There is no residential area nearby the 500 meter of site and unit has already obtained NOC from concerning local body, forest department. Unit has submit affidavit for APC measures. Water consumption shall be less than 4.3 KLD, therefore water cess shall not applicable. The Mine Quarry site seems suitable for Stone Quarry. Hence, it is recommended to consider the case for issue of CTE Fresh for Stone Quarry at this site. [1249]-16/02/2017~ RO Comments/Reply :as proposed by inspecting officer Mr. S.N. Patil, Chief Chemist / I recommend :May be GRANTED-I Certify this unit is W.C < 10 KLPD & Hazd N.A-16/02/2017
W.C Notings: 4.3kld[1249-DEE]-
Grant/Reject Comments:

R.O Head (Queries to Staff)

R.O Staff (Queries to Industry & Replies by Industry)

Query@HO:

Query On: 02/03/2017	To Mine Management: You are requested to present the CTE fresh application on dt 04/03/2017 at 2.00 PM at MPPCB, Bhopal. The power point presentation shall be as per guidelines given at web link http://www.mppcb.nic.in/Guide4Tech_pre.htm [UNH-1398,28/02/2017]~To Mine Management: You are requested to present the CTE fresh application on dt 06/03/2017 at 10.30 AM at MPPCB,Bhopal. The power point presentation shall be as per guidelines given at web link http://www.mppcb.nic.in/Guide4Tech_pre.htm [UNH-1398,02/03/2017]
Reply On:	

Certified By: 0-1089-16/02/2017-0-0

Comments @ HO

BRIEF BIO-DATA OF THE MINE

Consent to Establish

<i>S.No.</i>	<i>Particulars</i>	<i>Details</i>
1.	Name of Mine	M/s. Kailash Nerkar (Metal Stone Quarry) , Village: Dabalikhurd, Teh: Neapanagar, Distt: Burhanpur (M. P.) Area: 7.200 hac.
2.	Details of consent	Consent to Establish.
3.	Location	Kh. No. 53, at Village: Dabalikhurd, Teh: Neapanagar, Distt: Burhanpur (M. P.)
4.	Environmental Clearance.	E.C. issued vides MPSEIAA in the letter No. 2959/SEIAA/2014 dated: 03/08/2016
5.	Product name and Capacity	Metal Stone Quarry: 49,590 Cubic Meter/Year.
6.	Mining method	Open Cast Semi Mechanized Method.
7.	Water Consumption (Kl Per Day)	Industrial - 4.00 Domestic - 0.30
8.	Waste water Generation, Kl/day	Industrial - 0.00 Domestic - 0.050
9.	Comments of RO	As per IR of RO, Indore , recommended for grant of Consent to Establish.
10.	Issues for discussion	1. Detail of Water/Air pollution control system. 2. Pointwise compliance of E. C.

FEED BACK

1.	Name of Officer/Designation	M. L. Patel S.B
2.	Date of Discussion	24/2/2
3.	Query raised.	
4.	Suggestions/Recommendations.	may be considered as recommended by RO


(Signature)

BRIEF BIO-DATA OF THE MINE

Consent to Establish

S.No.	Particulars	Details
1.	Name of Mine	M/s. Kailash Nerkar (Metal Stone Quarry) , Village: Dabalikhurd, Teh: Neapanagar, Distt: Burhanpur (M. P.) Area: 7.200 hac.
2.	Details of consent	Consent to Establish.
3.	Location	Kh. No. 53, at Village: Dabalikhurd, Teh: Neapanagar, Distt: Burhanpur (M. P.)
4.	Environmental Clearance.	E.C. issued vides MPSEIAA in the letter No. 2959/SEIAA/2014 dated: 03/08/2016
5.	Product name and Capacity	Metal Stone Quarry: 49,590 Cubic Meter/Year.
6.	Mining method	Open Cast Semi Mechanized Method.
7.	Water Consumption (Kl Per Day)	Industrial - 4.00 Domestic - 0.30
8.	Waste water Generation, Kl/day	Industrial - 0.00 Domestic - 0.050
9.	Comments of RO	As per IR of RO, Indore, recommended for grant of Consent to Establish.
10.	Issues for discussion	1. Detail of Water/Air pollution control system. 2. Pointwise compliance of E. C.

FEED BACK

1.	Name of Officer/Designation	Abhay Sarraf SE
2.	Date of Discussion	24/03/12
3.	Query raised.	
4.	Suggestions/Recommendations.	Not to be may be considered as recommended by R.O.


(Signature)

BRIEF BIO-DATA OF THE MINE

Consent to Establish

<i>S.No.</i>	<i>Particulars</i>	<i>Details</i>
1.	Name of Mine	M/s. Kailash Nerkar (Metal Stone Quarry), Village: Dabalikhurd, Teh: Nepanagar, Distt: Burhanpur (M. P.) Area: 7.200 hac.
2.	Details of consent	Consent to Establish.
3.	Location	Kh. No. 53, at Village: Dabalikhurd, Teh: Neapanagar, Distt: Burhanpur (M. P.)
4.	Environmental Clearance.	E.C. issued vides MPSEIAA in the letter No. 2959/SEIAA/2014 dated: 03/08/2016
5.	Product name and Capacity	Metal Stone Quarry: 49,590 Cubic Meter/Year.
6.	Mining method	Open Cast Semi Mechanized Method.
7.	Water Consumption (Kl Per Day)	Industrial - 4.00 Domestic - 0.30
8.	Waste water Generation, Kl/day	Industrial - 0.00 Domestic - 0.050
9.	Comments of RO	As per IR of RO, Indore , recommended for grant of Consent to Establish.
10.	Issues for discussion	1. Detail of Water/Air pollution control system. 2. Pointwise compliance of E. C.

FEED BACK

1.	Name of Officer/Designation	V. S. Rai SE
2.	Date of Discussion	24-3-17
3.	Query raised.	
4.	Suggestions/Recommendations.	Case may be consider as per recommendation of RO


(Signature)

BRIEF BIO-DATA OF THE MINE

Consent to Establish

<i>S.No.</i>	<i>Particulars</i>	<i>Details</i>
1.	Name of Mine	M/s. Kailash Nerkar (Metal Stone Quarry), Village: Dabalikhurd, Teh: Neapanagar, Distt: Burhanpur (M. P.) Area: 7.200 hac.
2.	Details of consent	Consent to Establish.
3.	Location	Kh. No. 53, at Village: Dabalikhurd, Teh: Neapanagar, Distt: Burhanpur (M. P.)
4.	Environmental Clearance.	E.C. issued vides MPSEIAA in the letter No. 2959/SEIAA/2014 dated: 03/08/2016
5.	Product name and Capacity	Metal Stone Quarry: 49,590 Cubic Meter/Year.
6.	Mining method	Open Cast Semi Mechanized Method.
7.	Water Consumption (Kl Per Day)	Industrial - 4.00 Domestic - 0.30
8.	Waste water Generation, Kl/day	Industrial - 0.00 Domestic - 0.050
9.	Comments of RO	As per IR of RO, Indore , recommended for grant of Consent to Establish.
10.	Issues for discussion	1. Detail of Water/Air pollution control system. 2. Pointwise compliance of E. C.

FEED BACK

1.	Name of Officer/Designation	B. Sharma, BE
2.	Date of Discussion	29/3/17
3.	Query raised.	
4.	Suggestions/Recommendations.	- APC for Crusher - may be considered as per dir in recommendation of RO.



(Signature)


BRIEF BIO-DATA OF THE MINE

Consent to Establish

S.No.	Particulars	Details
1.	Name of Mine	M/s. Kailash Nerkar (Metal Stone Quarry) , Village: Dabalikhurd, Teh: Neapanagar, Distt: Burhanpur (M. P.) Area: 7.200 hac.
2.	Details of consent	Consent to Establish.
3.	Location	Kh. No. 53, at Village: Dabalikhurd, Teh: Neapanagar, Distt: Burhanpur (M. P.)
4.	Environmental Clearance.	E.C. issued vides MPSEIAA in the letter No. 2959/SEIAA/2014 dated: 03/08/2016
5.	Product name and Capacity	Metal Stone Quarry: 49,590 Cubic Meter/Year.
6.	Mining method	Open Cast Semi Mechanized Method.
7.	Water Consumption (Kl Per Day)	Industrial - 4.00 Domestic - 0.30
8.	Waste water Generation, Kl/day	Industrial - 0.00 Domestic - 0.050
9.	Comments of RO	As per IR of RO, Indore , recommended for grant of Consent to Establish.
10.	Issues for discussion	1. Detail of Water/Air pollution control system. 2. Pointwise compliance of E. C.

FEED BACK

1.	Name of Officer/Designation	D. K. Jain B2
2.	Date of Discussion	24/3/17
3.	Query raised.	
4.	Suggestions/Recommendations.	can may be considered 


(Signature)

BRIEF BIO-DATA OF THE MINE

Consent to Establish

S.No.	Particulars	Details
1.	Name of Mine	M/s. Kailash Nerkar (Metal Stone Quarry) , Village: Dabalikhurd, Teh: Neapanagar, Distt: Burhanpur (M. P.) Area: 7.200 hac.
2.	Details of consent	Consent to Establish.
3.	Location	Kh. No. 53, at Village: Dabalikhurd, Teh: Neapanagar, Distt: Burhanpur (M. P.)
4.	Environmental Clearance.	E.C. issued vides MPSEIAA in the letter No. 2959/SEIAA/2014 dated: 03/08/2016
5.	Product name and Capacity	Metal Stone Quarry: 49,590 Cubic Meter/Year.
6.	Mining method	Open Cast Semi Mechanized Method.
7.	Water Consumption (KI Per Day)	Industrial - 4.00 Domestic - 0.30
8.	Waste water Generation, KI/day	Industrial - 0.00 Domestic - 0.050
9.	Comments of RO	As per IR of RO, Indore , recommended for grant of Consent to Establish.
10.	Issues for discussion	1. Detail of Water/Air pollution control system. 2. Pointwise compliance of E. C.

FEED BACK

1.	Name of Officer/Designation	Sub. I.S. Khan E-E
2.	Date of Discussion	24/09/2017
3.	Query raised.	
4.	Suggestions/Recommendations.	case may be considered as recommended by RO


(Signature)



Online Processing Sheet for CTE-CCA (Grant/Reject)

To be PutUp to Chairman / Member Secretary / Unit Heads by the appropriate level

Ms Sohini Agency Pvt. Ltd. (96827),
PLOT NO:Khasra No. 59 P, 58 P, 90 P, 91P, 92 P,
Mine-Village Bijaiya, Tehsil Sihora, District Jabalpur (M.P., -,
Bijaiyan - 483440
DIST : Jabalpur, TAL : Sehora, SIDC : Not In SIDC

On Date : 08/02/2017

Inward : 264983
Date : 24/01/2017
(CCA-Fresh)

Applying For : A,W Validity : 1 Years Category : RED Scale : MEDIUM
Air Sector : 0 W.W.C. (Klpd): 5.000 (Ind) 8.000 (Dom)
Haz Sector : 0 W.W.G. (Klpd): 16.000 (Ind) 1.000 (Dom)
Investment Air Water Hazardous
16.87 Crs x 0 x 0 +0 x 0
Payable Fees : Air : 0, Water : 0, Haz : 0 No of Plants : 1 Incenerator : 0
Paid Amount : 0, DD No : DD No:FOBC4502687899,OBC,Brn:20990806,Paid Amt:30000, Dt: , Inw id: 208413
(CEF) Dt: 28/05/2016,Status: REJ

Online Appln,PDFs,Catg,Scale,Fees Scrutinized by : SHRINIWAS DWIVEDI,E.E.[1388]

Inspection Team :

Insp. Dt	To RO/HQ	Int. @HQ	To Unit Hd	Hazd Brn	To M.S	Chairman	Decision Dt
30/01/2017	08/02/2017	08/02/2017					

Online Appln (Queries to Industry & Replies)

Online Scrutiny: 264983-24/11/2016, After 61 Days

Query On: 20/12/2016	kindly upload compliance of CTE conditions[02/12/2016-1388]-[20/12/2016-1388]
Reply On: 23/01/2017	we have upload the compliance of CTE [12/12/2016]-we have already upload [23/01/2017]

Inspection@ RO (319915)

This is proposed laterite & quartz mine has been granted CTE fresh and now applied for CTO. It has uploaded compliance of consent conditions. The site is located in village Bijaiyan Tehsil Sihora, District Jabalpur. EC have uploaded. As per layout plan uploaded and observed during inspection village road is passing through the mine lease area. Many houses are along the road which are within the mine site as lay out plan uploaded. Residential or habitat area of village Bijaiyan is within and adjacent to the mine site which was clearly mentioned in the IR forwarded earlier for CTE. Mine had proposed to develop 100m wide buffer zone and no mining zone toward habitat area and assured that mining will not be conducted towards residential area of the village. Now the mine has proposed to start mining work from remote portion from habitat area. The mine has made arrangement for water sprinkling as dust suppression excavated garland drain. The mine is above general ground level of area hence mine water will not be generated presently but when it will reach below water table mine water will be seep. Mine water will be reused for plantation, dust suppression as proposed during CTE. OB dump will be kept within mine area. Garland drain, settling tank will be provided for collection & treatment of storm water. Plantation along the haul road will also be done. The mine as assured to comply the consent conditions of the Board. Therefore it is recommended to grant CCA fresh subject to condition to develop 100 m buffer zone towards habitat area of the village. Collection pond will be made prior to start of next monsoon. [1388]-30/01/2017 [1388]-07/02/2017- RO Comments:Reply :CTE is recommended as in IR crux / I recommend :May be GRANTED-I Certify this unit is W.C < 10 KLPD & Hazd N.A-08/02/2017

W.C Notings: water consumption as per industry information[1388-ROH]-

Grant/Reject Comments:

R.O Head (Queries to Staff)

R.O Staff (Queries to Industry & Replies by Industry)

Query@HQ:

Certified By: 0-1388-08/02/2017-0-0

Comments @ HQ

BRIEF DETAILS OF THE MINE

Consent to Operate.

S. No.	Particulars	Details
1.	Name of Mine	M/s. Sohini Agency Pvt. Ltd., Laterite & Quartz Mine, Village: Bijaiyan, Tehsil: Sihora, Distt: Jabalpur (M. P.) Area: 15.87 Ha
2.	Details of consent	- Consent to Establish (CTE) issued vides letter no. 44322 dt. 04.01.2016
3.	Location	Khasra No. 59P, 88P 90P, 91P and 92P At, Village: Bijaiyan, Tehsil: Sihora, Distt: Jabalpur (M. P.).
4.	Environmental Clearance.	E.C. issued vides MP SEIAA in the letter No. 457/SEIAA/EPCO/2016 dated: 05/04/2016.
5.	Product name and Capacity	Laterite & Quartz Mine, 5,000 TPA
6.	Water Consumption (KI Per Day)	Industrial - 5.00 Domestic - 8.00
7.	Waste water Generation, KI/day	Industrial - 16.00 Domestic - 1.00
8.	Comments of RO	As per IR of RO, Jabalpur , recommended for grant of Consent to Operate.
9.	Issues for discussion	Pointwise compliance of Consent to establish with Photographs.

FEED BACK

1.	Name of Officer/Designation	M. L. Patel S.E
2.	Date of Discussion	24/3/17
3.	Query raised.	
4.	Suggestions/Recommendations.	Compliance of CTE conditions shall be ensured.


(Signature)

BRIEF DETAILS OF THE MINE

Consent to Operate.

S. No.	Particulars	Details
1.	Name of Mine	M/s. Sohini Agency Pvt. Ltd., Laterite & Quartz Mine, Village: Bijaiyan, Tehsil: Sihora, Distt: Jabalpur (M. P.) Area: 16.87 Ha
2.	Details of consent	- Consent to Establish (CTE) issued vides letter no. 44322 dt. 04.01.2016
3.	Location	Khasra No. 59P, 88P 90P, 91P and 92P At, Village: Bijaiyan, Tehsil: Sihora, Distt: Jabalpur (M. P.).
4.	Environmental Clearance.	E.C. Issued vides MP SEIAA in the letter No. 457/SEIAA/EPCO/2016 dated: 05/04/2016.
5.	Product name and Capacity	Laterite & Quartz Mine, 5,000 TPA
6.	Water Consumption (KI Per Day)	Industrial - 5.00 Domestic - 8.00
7.	Waste water Generation, KI/day	Industrial - 16.00 Domestic - 1.00
8.	Comments of RO	As per IR of RO, Jabalpur , recommended for grant of Consent to Operate.
9.	Issues for discussion	Pointwise compliance of Consent, to establish with Photographs.

FEED BACK

1.	Name of Officer/Designation	<i>Abhay Saraf - SE</i>
2.	Date of Discussion	<i>24/03/17</i>
3.	Query raised.	
4.	Suggestions/Recommendations.	<i>- PP shall construct pucca road ^{approach} within 15 days</i>

(Signature)

BRIEF DETAILS OF THE MINE

Consent to Operate.

S. No.	Particulars	Details
1.	Name of Mine	M/s. Sohini Agency Pvt. Ltd., Laterite & Quartz Mine, Village: Bijaiyan, Tehsil: Sihora, Distt: Jabalpur (M. P.) Area: 16.87 Ha
2.	Details of consent	- Consent to Establish (CTE) issued vides letter no. 44322 dt. 04.01.2016
3.	Location	Khasra No. 59P, 88P 90P, 91P and 92P At, Village: Bijaiyan, Tehsil: Sihora, Distt: Jabalpur (M. P.).
4.	Environmental Clearance.	E.C. issued vides MP SEIAA in the letter No. 457/SEIAA/EPCO/2016 dated: 05/04/2016.
5.	Product name and Capacity	Laterite & Quartz Mine, 5,000 TPA
6.	Water Consumption (KI Per Day)	Industrial - 5.00 Domestic - 8.00
7.	Waste water Generation, KI/day	Industrial - 16.00 Domestic - 1.00
8.	Comments of RO	As per IR of RO, Jabalpur, recommended for grant of Consent to Operate.
9.	Issues for discussion	Pointwise compliance of Consent to establish with Photographs.

FEED BACK

1.	Name of Officer/Designation	V.S. Rai SE
2.	Date of Discussion	24/3/17
3.	Query raised.	
4.	Suggestions/Recommendations.	Case considered as per recommendation of Ro with condition, (garland) (rain) road (fence). Submit action plan for remaining work.


(Signature)

BRIEF DETAILS OF THE MINE

Consent to Operate.

S. No.	Particulars	Details
1.	Name of Mine	M/s. Sohini Agency Pvt. Ltd., Laterite & Quartz Mine, Village: Bijaiyan, Tehsil: Sihora, Distt: Jabalpur (M. P.) Area: 16.87 Ha
2.	Details of consent	- Consent to Establish (CTE) issued vides letter no. 44322 dt. 04.01.2016
3.	Location	Khasra No. 59P, 88P 90P, 91P and 92P At, Village: Bijaiyan, Tehsil: Sihora, Distt: Jabalpur (M. P.).
4.	Environmental Clearance.	E.C. issued vides MP SEIAA in the letter No. 457/SEIAA/EPCO/2016 dated: 05/04/2016.
5.	Product name and Capacity	Laterite & Quartz Mine, 5,000 TPA
6.	Water Consumption (KI Per Day)	Industrial - 5.00 Domestic - 8.00
7.	Waste water Generation, KI/day	Industrial - 16.00 Domestic - 1.00
8.	Comments of RO	As per IR of RO, Jabalpur , recommended for grant of Consent to Operate.
9.	Issues for discussion	Pointwise compliance of Consent to establish with Photographs.

FEED BACK

1.	Name of Officer/Designation	B. Sharma, EE
2.	Date of Discussion	29/03/2017
3.	Query raised.	—
4.	Suggestions/Recommendations.	Submit the details of road pass. May be considered after submission of documents.


(Signature)

BRIEF DETAILS OF THE MINE

Consent to Operate.

S. No.	Particulars	Details
1.	Name of Mine	M/s. Sohini Agency Pvt. Ltd., Laterite & Quartz Mine, Village: Bijaiyan, Tehsil: Sihora, Distt: Jabalpur (M. P.) Area: 16.87 Ha
2.	Details of consent	- Consent to Establish (CTE) issued vides letter no. 44322 dt. 04.01.2016
3.	Location	Khasra No. 59P, 88P 90P, 91P and 92P At, Village: Bijaiyan, Tehsil: Sihora, Distt: Jabalpur (M. P.).
4.	Environmental Clearance.	E.C. issued vides MP SEIAA in the letter No. 457/SEIAA/EPCO/2016 dated: 05/04/2016.
5.	Product name and Capacity	Laterite & Quartz Mine, 5,000 TPA
6.	Water Consumption (KI Per Day)	Industrial - 5.00 Domestic - 8.00
7.	Waste water Generation, KI/day	Industrial - 16.00 Domestic - 1.00
8.	Comments of RO	As per IR of RO, Jabalpur , recommended for grant of Consent to Operate.
9.	Issues for discussion	Pointwise compliance of Consent to establish with Photographs.

FEED BACK

1.	Name of Officer/Designation	<i>S. K. Jain EE</i>
2.	Date of Discussion	<i>24/3/17</i>
3.	Query raised.	
4.	Suggestions/Recommendations.	<i>- Road may be Pucca</i>

[Handwritten Signature]

(Signature)

BRIEF DETAILS OF THE MINE

Consent to Operate.

S. No.	Particulars	Details
1.	Name of Mine	M/s. Sohini Agency Pvt. Ltd., Laterite & Quartz Mine, Village: Bijaiyan, Tehsil: Sihora, Distt: Jabalpur (M. P.) Area: 16.87 Ha
2.	Details of consent	- Consent to Establish (CTE) issued vides letter no. 44322 dt. 04.01.2016
3.	Location	Khasra No. 59P, 88P 90P, 91P and 92P At, Village: Bijaiyan, Tehsil: Sihora, Distt: Jabalpur (M. P.).
4.	Environmental Clearance.	E.C. issued vides MP SEIAA in the letter No. 457/SEIAA/EPCO/2016 dated: 05/04/2016.
5.	Product name and Capacity	Laterite & Quartz Mine, 5,000 TPA
6.	Water Consumption (Kl Per Day)	Industrial - 5.00 Domestic - 8.00
7.	Waste water Generation, Kl/day	Industrial - 16.00 Domestic - 1.00
8.	Comments of RO	As per IR of RO, Jabalpur , recommended for grant of Consent to Operate.
9.	Issues for discussion	Pointwise compliance of Consent to establish with Photographs.

FEED BACK

1.	Name of Officer/Designation	Shri. S. K. Chav EE
2.	Date of Discussion	24/03/2017
3.	Query raised.	
4.	Suggestions/Recommendations.	Again presentation



(Signature)